Lake of the Woods County

2019

Land Atlas and Plat Book



Distributed by:

Lake of the Woods County

MIS/GIS Department

County Government Center

206 8th Ave SE

Baudette, MN 56623

(218) 634-4570

Lake of the Woods County, Minnesota
Map Page Index

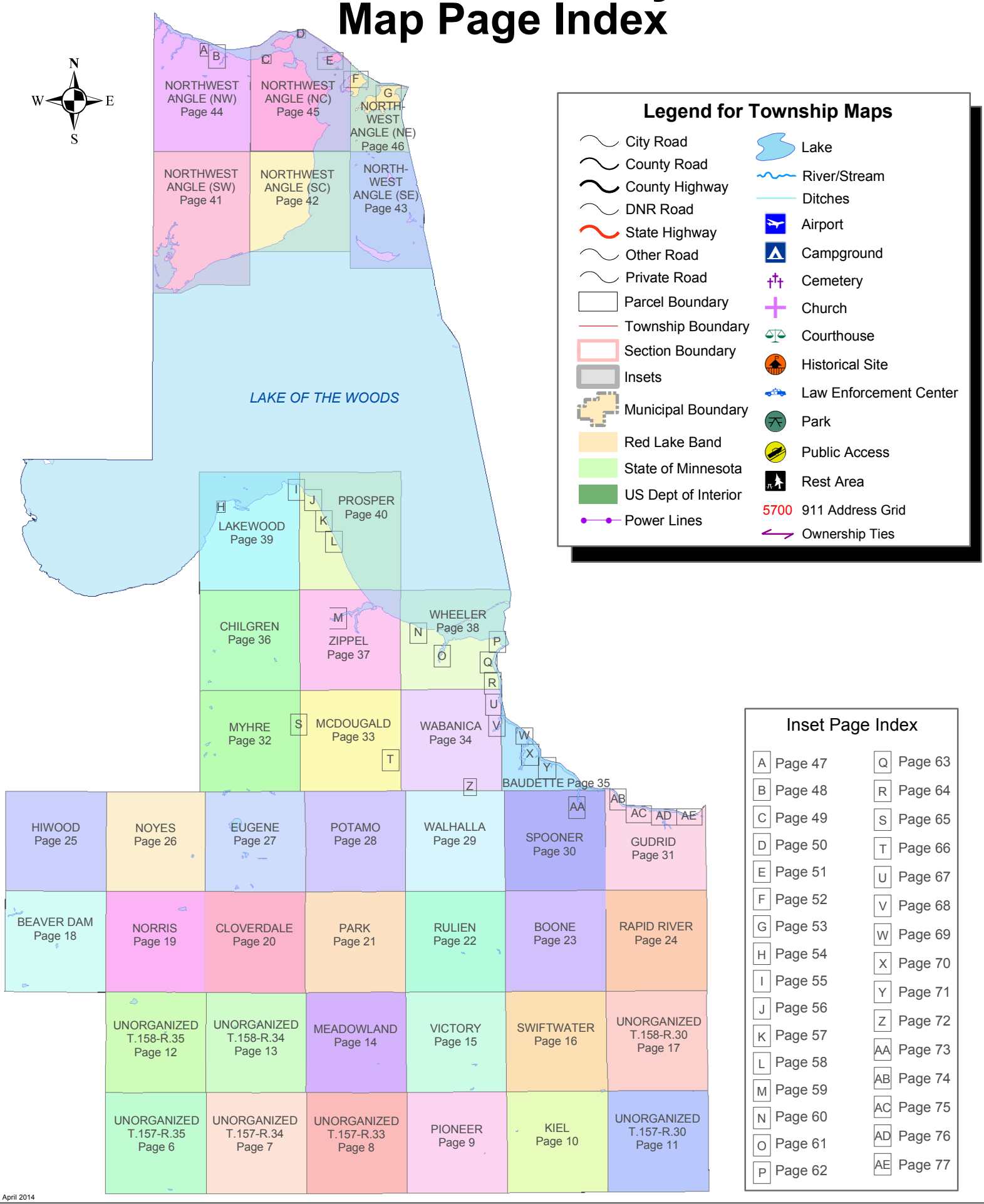

Legend for Township Maps

- City Road
- County Road
- County Highway
- DNR Road
- State Highway
- Other Road
- Private Road
- Parcel Boundary
- Township Boundary
- Section Boundary
- Insets
- Municipal Boundary
- Red Lake Band
- State of Minnesota
- US Dept of Interior
- Power Lines
- Lake
- River/Stream
- Ditches
- Airport
- Campground
- Cemetery
- Church
- Courthouse
- Historical Site
- Law Enforcement Center
- Park
- Public Access
- Rest Area
- 5700 911 Address Grid
- Ownership Ties

Inset Page Index

A	Page 47	Q	Page 63
B	Page 48	R	Page 64
C	Page 49	S	Page 65
D	Page 50	T	Page 66
E	Page 51	U	Page 67
F	Page 52	V	Page 68
G	Page 53	W	Page 69
H	Page 54	X	Page 70
I	Page 55	Y	Page 71
J	Page 56	Z	Page 72
K	Page 57	AA	Page 73
L	Page 58	AB	Page 74
M	Page 59	AC	Page 75
N	Page 60	AD	Page 76
O	Page 61	AE	Page 77
P	Page 62		

April 2014

LAKE OF THE WOODS COUNTY
WEBSITE DIRECTORY

Lake of the Woods County Official Website: **http://www.co.lake-of-the-woods.mn.us/**

Online Maps Overview: **http://www.co.lake-of-the-woods.mn.us/Maps.aspx**

Digital Plat Book: **http://www.co.lake-of-the-woods.mn.us/Maps/PlatBook2014.pdf**

Online Services: **http://www.co.lake-of-the-woods.mn.us/OnlineServices.aspx**

Interactive Map:
https://beacon.schneidercorp.com/Application.aspx?App=LakeoftheWoodsCountyMN&PageType=Map

Parcel Report Search:
https://beacon.schneidercorp.com/Application.aspx?AppID=1040&LayerID=22694&PageTypeID=2&PageID=9587

It is the intent of Lake of the Woods County to maintain up-to-date Land Records Information and to make this information available for future editions of the Lake of the Woods County Plat Book and Map Atlas more frequently than in the past. We hope this book will be a valuable resource for public use. If there are any corrections or additions, we would invite you to contact Geographic Information Systems Director in the Information Systems Department so the proper adjustments can be made for future editions.

****This plat book is made available on an "as is" basis, without expressed or implied warranty of any sort, to the accuracy or completeness, and is produced from original Lake of the Woods County and other non-copy written electronic data.*

Information About Land Descriptions

A "Land Description" is how a tract or parcel of land is delineated, such that the description shows exactly where it is located, how it is bounded, and how many acres it contains. This description is done in terms that are legally accepted and defined.

Most commonly, land is described using a grid system known as the Public Land Survey System (PLSS). This is most effective with rectangular shaped tracts. Odd shaped tracts can be described using Metes and Bounds. Both are explained here.

Land Description using Public Land Survey System (PLSS)

6	5	4	3	2	1
7	8	9	10	11	12
18	17	16	15	14	13
19	20	21	22	23	24
30	29	28	27	26	25
31	32	33	34	35	36

Figure 1: How Sections are Numbered

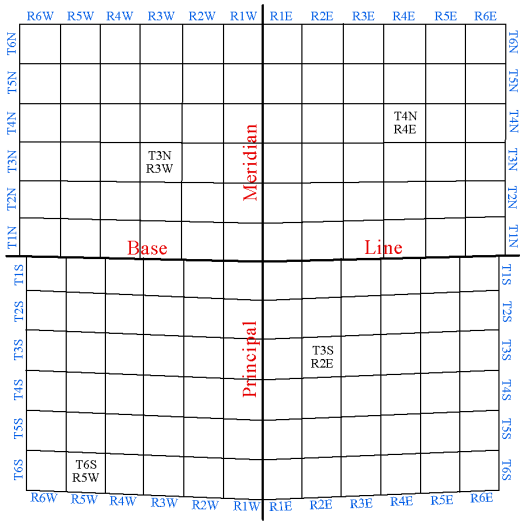

Figure 2: Townships and Ranges

The Public Land Survey System (PLSS) or the Rectangular Survey System is used for over half of the United States. Each grid cell represents approximately 36 square miles. The following is a legal description of a tract of land using the PLSS :

Example 1: *W1/2 of the NW1/4 of the SE1/4 of the SW1/4 of the SE1/4, Sec 24, Twp 12N, Rng 17E ... that is "The West half of the North West Quarter of the South East Quarter of the South West Quarter of the South East Quarter of Section 24, Township 12 North, Range 17 East."*

To understand this legal description, here's a brief primer on the PLSS grid system: In creating the PLSS the government divided the land into Townships, each of which was to be 36 miles square (6 miles tall and 6 miles wide). These townships would contain 36 Sections, each a mile square (*see figure 1*). These townships were to be oriented true to North/South, but because lines of true north eventually converge at the North Pole, it was impossible to keep the townships oriented and a square 36 miles. Because of this, Townships are rarely truly square. On the North and West side of Townships there are often tracts of land with unusual sizes. These are referred to as fractional forties and eighties.

The location of a Township is described by its position in relation to starting lines called Base Lines and Principal Meridians. A Township is identified by a Township number based on how far North or South it is from the Base Line, and a Range number based on how far East or West it is from the Principal Meridian (*see figure 2*). So a Township 3 positions North of the Base Line and 3 positions West of the Principal Meridian is referred to as "T3N R4E".

Sections can be divided into Quarter Sections. Those pieces are referred to by their quadrant direction (ie, NE, NW, SE, or SW 1/4). A Quarter Section of land represents approximately 160 acres and measures approximately ½ mile on a side (*see figure 3*). Quarter sections can be further broken down into Quarter Quarter Sections, each piece being referred to by its quadrant direction, in reference to its parent division (*see lower right, figure 3*). Divisions can also be made by halves, and are referred to by N, S, E or W 1/2. By this method, land can be subdivided and referenced in many ways. Figure 4 shows several different divisions possible and their descriptions.

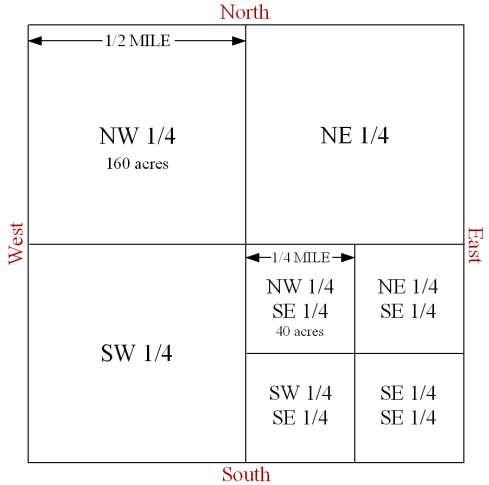

Figure 3: Section Divisions

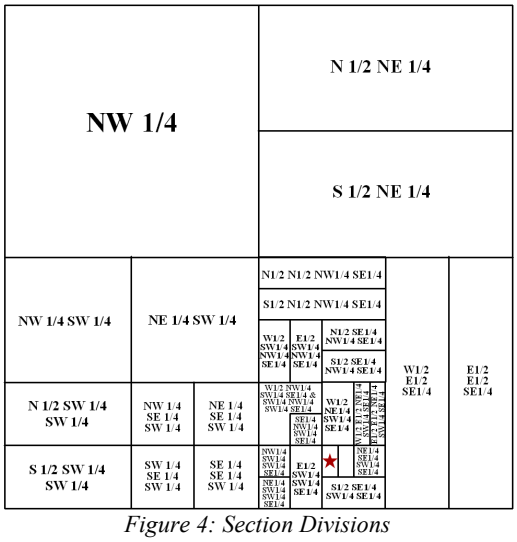

Figure 4: Section Divisions

Reading the legal description back to front is usually the easiest way to understand and follow it. Let's try Example 1 from above. First we would find the Township by its township and range information, and the Section within it, based on its number. In the description, the last part is SE1/4, which means we look in the SE1/4 of the Section. Next is SW1/4, so we look in the SW1/4 of the SE1/4 of the Section. Then we look in the SE1/4 of the SW1/4 of the SE1/4, and the NW1/4 of that part. Finally to describe the parcel we want, we look to the W1/2 of the NW1/4 of the SE1/4 of the SW1/4 of the SE1/4 of the section. That will get us the parcel marked with a red star in figure 4.

Information About Land Descriptions

Land Description using Metes and Bounds

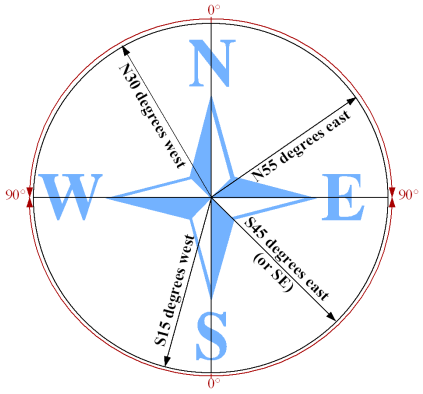

Figure 5: Angles of Movement

Metes and Bounds descriptions are usually used for odd shaped tracts of land that cannot be easily described using the PLSS description. You can describe any tract using Metes and Bounds, but it's simpler to use PLSS if possible. Metes and bounds descriptions use angles of direction and distance of travel to describe a bounding line around a tract of land. The description will always begin and end at the same point. When trying to read a Metes and Bounds-style land description, do not interpret it in reverse like a PLSS, but rather in the order it is listed.

Angles in a Metes and Bounds description are given in degrees, relating to the compass directions. The four cardinal directions, North, South, East and West are used, and angles in between those directions are given in degrees off of North and South. Figure 5 shows several examples of directions of travel from the center of the circle, and how they would be listed in a Metes and Bounds description. Notice that the familiar direction "South East" can be shown as 'SE' or as 'S45 degrees East'.

Figure 6 shows an odd shaped tract of land, and how it would be described using Metes and Bounds. The description for this tract would read:

> *Begin at the point of beginning, thence N 30 degrees West – 112 ft, thence N 55 degrees East – 240 ft, thence South East 167 ft, thence S 15 degrees West – 77 ft, thence South West 239 ft back to the point of beginning, containing 0.76 acres.*

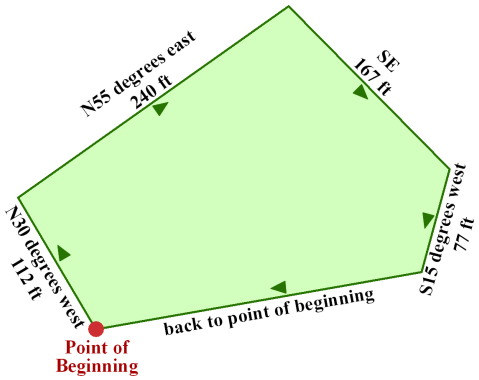

Figure 6: A Tract Described by Metes & Bounds

The rectangular parcel used as an example in Figure 4, could be described as:

> *From the center of the SE1/4 of Section 24, Twp 12N, Rng 17E, proceed 660ft South, and 495 ft West to Point of Beginning, thence South 330 ft, thence West 165 ft, thence North 330 ft, thence East 165 ft back to point of beginning, containing 1.25 acres and being the W1/2 of the NW1/4 of the SE1/4 of the SW1/4 of the SE1/4, Sec 24, Twp 12N, Rng 17E.*

Public and Private Access to Water

A body of water is referred to as Meandered if the landowners on adjoining land pay taxes only on the adjoining land and not for the land under the water. Generally, but not always, meandered water is public water with legal public access (ie access without trespassing on private land) for recreation such as hunting, trapping, and fishing, within the regulations of State and Federal Laws.

How can you tell if a body of water is Meandered? Usually, if there are no government lots adjoining the water body, then that water is privately owned (ie, NOT meandered) and the landowner(s) control the recreational activities on that water, within the regulations of State and Federal Laws. If the water is deemed navigable, then other rulings may apply as well. If a government lot adjoins the body of water, then it is meandered.

Civil and Congressional Townships

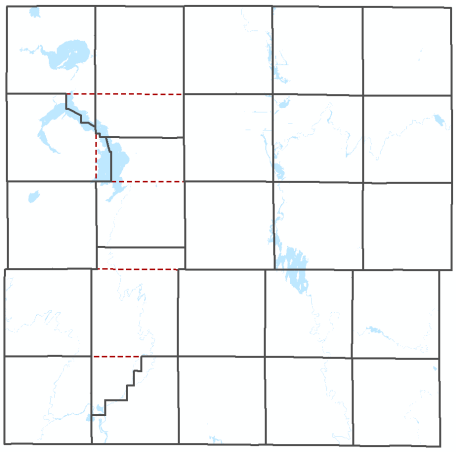

Figure 7:Civil and Congressional Townships

Civil (or Incorporated or Political) Township boundaries may not correspond to Townships described by the Public Land Survey System. Civil Townships may follow County boundaries, water features or other delineations, different from the square Congressional Townships defined by the PLSS. Civil Townships may contain all or part of several different Congressional Townships. Figure 7 illustrates examples of this. The red dotted lines show where Congressional Township boundaries exist and are not followed by the Civil Township boundaries. The Civil Township boundaries are in dark grey. The light blue areas represent water bodies.

General Information

Land Measurements and Conversions

Linear Measures

1 inch ..... 0.0833 foot ..... 2.54 centimeters
12 inches ..... 1 foot
1 furlong..... 10 chains..... 40 rods ..... 220 yards ..... 660 feet ..... 201.168 meters
1 link ..... 7.92 inches
1 chain ..... 4 rods ..... 100 links ..... 66 feet
1 rod ..... 25 links ..... 16 ½ feet ..... 5 ½ yards
1 mile ..... 80 chains..... 320 rods ..... 8000 links..... 5280 feet ..... 1760 yards

Square Measures

1 sq. foot ..... 144 sq. inches
1 sq. yard..... 9 sq. feet ..... 1296 sq. inches
1 sq. rod ..... 30 ¼ sq. yards..... 272 ¼ sq. feet
1 sq. chain ..... 16 sq. rods ..... 484 sq. yards .....4356 sq. feet
1 acre..... 10 sq. chains ..... 160 sq. rods.....4840 sq. yards ..... 43560 sq. feet.....208 ft. 8 in. square
1 sq. mile..... 640 acres..... 1 section
1 township..... 36 sq. miles..... 6 miles square
40 acres ..... 80 rods square ..... 1 quarter quarter section
160 acres ..... 160 rods square ..... 1 quarter section
1 half section..... 320 acres

Common Abbreviations

AKA..... Also Known As
CD..... Contract for Deed
CFL..... County Forest Lands
CO..... Company
CORP..... Corporation
CONS..... Conservator
CSM..... Certified Survey Map
DBA..... Doing Business As
ETAL..... and Others
ETUX..... and Wife
ETVIR..... and Husband
HRS..... Heirs
IRREV TR..... Irrevocable Trust
LLC..... Limited Liability Company
MI..... Michigan
REV TR..... Revocable Trust
ROW..... Right of Way
SM TRS..... Small Tracts
SUB..... Subdivision
TRS..... Trustees
TR..... Trust

Using this Platbook

NOTICE: This book is published as a guide to the community. All ownership data contained herein were gathered from the Official Public Records at the Courthouse. Due to Continual sales and Transfers of property it is impossible to guarantee 100% accuracy. The contents of this book are not intended for any legal use in sales, trades or transfers of land.

The display of parcel information in this Plat Book is determined by the size and shape of individual parcels and may include all or part of the following information: Acreage, Owner Initials, Abbreviated Name or Full Name, Secondary Owner. To find a parcel of land by Landowner, turn to the Owner Index in the back of the book. There you will find listed all the landowners in the County whose name appears on the maps in this book. Landowner names appear alphabetically by last name and are followed by the page and section number in which his/her parcel of land is located.

The Street Index and the Subdivision Index alphabetically list all of the named roads and subdivisions in the County. The road and subdivision names in each Index are followed by the page and section number in which a road or subdivision is located.

The boundaries of National, State and/or County Forests, Parks and Recreation Areas that are shown in this plat book are the dedicated (official) boundaries. Privately owned land may exist within these dedicated boundaries and is not always subject to public access or use. These lands may or may not be leased by the DNR, look for posted signs, which identify lands open or closed to public use and contact the landowner when indicated. Respect private landowners rights and do not trespass on privately owned land. The local DNR can provide additional information.

UNORGANIZED T.157-R.35



T.157-R.35

See UNORGANIZED T.158-R.35 Page: 12

STATE OF MN 556.4 6 RED LAKE BAND 79.1	STATE OF MINNESOTA 628.5 5	STATE OF MINNESOTA 581.9 4 RED LAKE BAND 38.9	MIGGINS FAMILY FOREST LLC 79.9 STATE OF MINNESOTA 554.4 3	WESTPHAL GWENDOLYN 39.8 CANNON RICHARD L. 40 STATE OF MN 555.5 2	UNITED STATES OF AMERICA AND 39.7 WESTPHAL GWENDOLYN 39.8 STATE OF MN 555.8 1
RED LAKE BAND 82.2 7 STATE OF MN 581.1	STATE OF MN 493.1 8 RED LAKE BAND 164.3	RED LAKE BAND 162 9 STATE OF MN 488.1	STATE OF MN 649.5 10	STATE OF MN 643.9 11	STATE OF MN 642.6 12
STATE OF MN 664.4 18	STATE OF MN 486.7 17 UNITED STATES DEPARTMENT OF THE INTERIOR - BLM 162	STATE OF MN 643 16	STATE OF MN 638.6 15	STATE OF MN 631.9 14	STATE OF MN 634.7 13
STATE OF MN 40.8 City of International Falls 286.5 19 STATE OF MN 327.6	STATE OF MN 643.4 20	STATE OF MN 638.9 21	STATE OF MN 642.8 22	STATE OF MN 632.6 23	STATE OF MN 635.2 24
STATE OF MN 653.8 30	STATE OF MN 636.8 29	STATE OF MN 637.9 28	STATE OF MN 645.2 27	STATE OF MN 634.1 26	STATE OF MN 632.9 25
STATE OF MINNESOTA 663 31	STATE OF MINNESOTA 649.4 32	STATE OF MINNESOTA 642.7 33	STATE OF MN 475.4 34 RED LAKE BAND 169	STATE OF MN 637.9 35	STATE OF MN 517.2 36 RED LAKE BAND 79.9 US DEPT OF THE INTERIOR - BLM 39.8

County Line

See UNORGANIZED T.157-R.34 Page: 7

County Line

UNORGANIZED T.157-R.34



T.157-R.34

See UNORGANIZED T.158-R.34 Page: 13

See UNORGANIZED T.157-R.35 Page: 6

See UNORGANIZED T.157-R.33 Page: 8

FAUNCE FOREST RD SW

RAPID RIVER RD SW

STATE OF MINNESOTA 627.8 6
STATE OF MINNESOTA 600.7 5
RED LAKE BAND 40.2
STATE OF MINNESOTA 631.8 4
STATE OF MINNESOTA 557.4 3
MIGGINS JAMES O. 79.6
MIGGINS FAMILY FOREST, LLC 157.6
2 STATE OF MINNESOTA 473.4
RED LAKE BAND RESERVATION 159.8
1 STATE OF MINNESOTA 479.6
STATE OF MN 635.9 7
RED LAKE BAND 40.4
MIGGINS FAMILY FOREST LLC 242.2
8 STATE OF MN 362.4
STATE OF MN 121.3
MIGGINS FAMILY FOREST LLC 40.6
STATE OF MN 40.6
MIGGINS FAMILY FOREST LLC 241.5
UNITED STATES DEPARTMENT OF THE INTERIOR - BLM 121.7
9
STATE OF MN 80.5
MIGGINS FAMILY FOREST LLC 161.8
RED LAKE BAND 40.4
RED LAKE BAND 40.3
10 STATE OF MN 403.5
STATE OF MN 637.7 11
RED LAKE BAND 159.5
STATE OF MINNESOTA 79.5
12 STATE OF MINNESOTA 239.6
UNITED STATES DEPARTMENT OF 159.2
STATE OF MN 473.1 18
RED LAKE BAND 157.9
STATE OF MN 636 17
UNITED STATES DEPARTMENT OF THE INTERIOR - BLM 40.5
STATE OF MN 608.1 16
STATE OF MN 651.6 15
STATE OF MN 643.9 14
UNITED STATES DEPARTMENT OF THE INTERIOR - BLM 40.4
RED LAKE BAND 40.5
STATE OF MN 567.2 13
STATE OF MN 630.1 19
STATE OF MN 478.5 20
RED LAKE BAND 159.8
STATE OF MN 558.7 21
RED LAKE BAND 79.5
RED LAKE BAND 79.3
STATE OF MN 557.8 22
RED LAKE BAND 80
STATE OF MN 435.9 23
RED LAKE BAND 197.5
STATE OF MN 485.3 24
RED LAKE BAND 161.6
STATE OF MN 474.5 30
RED LAKE BAND 79.2
UNITED STATES DEPARTMENT OF THE INTERIOR - BLM 79.4
STATE OF MN 640.5 29
STATE OF MN 357.6 28
RED LAKE BAND 159.2
FICHTER EUGENE H. 39.7
RED LAKE BAND 319.3
27 STATE OF MN 318.4
STATE OF MN 634.2 26
UNITED STATES DEPARTMENT OF THE INTERIOR - BLM 160.3
25 STATE OF MN 479.6
RED LAKE BAND 78.9
STATE OF MN 548.4 31
RED LAKE BAND 39.5
STATE OF MN 592.4 32
THE SCOTT H PAHLEN REVOCABLE TRUST 210.3
RED LAKE BAND 39.6
FICHTER EUGENE 13.1
FICHTER EUGENE H. 33.2
33
FICHTER EUGENE 157.2
STATE OF MN 158.2
STATE OF MN 482.3 34
FICHTER EUGENE H. 161.6
STATE OF MN 635.4 35
STATE OF MN 634 36

County Line

UNORGANIZED T.157-R.33



T.157-R.33

See MEADOWLAND Page: 14

See UNORGANIZED T.157-R.34 Page: 7

See PIONEER Page: 9

STATE OF MINNESOTA 620.9 6
STATE OF MINNESOTA 636.1 5
STATE OF MINNESOTA 636.1 4
STATE OF MINNESOTA 642.4 3
STATE OF MINNESOTA 634.9 2
STATE OF MINNESOTA 633.5 1

STATE OF MN 600.8 7
RED LAKE BAND 39.9
STATE OF MN 481.7 8
RED LAKE BAND 161.1
STATE OF MN 557.3 9
UNITED STATES DEPARTMENT OF THE INTERIOR - BLM 79.5
UNITED STATES DEPARTMENT OF THE INTERIOR - BLM 79.6
STATE OF MN 554.4 10
STATE OF MN 632.9 11
STATE OF MN 637.1 12

RAPID RIVER RD SW

UNITED STATES DEPARTMENT OF THE INTERIOR - BLM 39.8
UNITED STATES DEPARTMENT OF THE INTERIOR - BLM 119.5
18 STATE OF MN 477.6
STATE OF MN 523.6 17
STATE OF MN 40.3
RED LAKE BAND 40.3
STATE OF MN 40.3
STATE OF MN 598
RED LAKE BAND 39.9 16
STATE OF MN 634.1 15
STATE OF MN 640.5 14
STATE OF MN 561.2 13
RED LAKE BAND 40.1
UNITED STATES DEPARTMENT OF THE INTERIOR - BLM 40.1

STATE OF MN 39.5
UNITED STATES DEPARTMENT OF THE INTERIOR - BLM 39.6
UNITED STATES DEPARTMENT OF THE INTERIOR - BLM 79.2
19 RED LAKE BAND 79.9
STATE OF MN 398.4
RED LAKE BAND 40
UNITED STATES DEPARTMENT OF THE INTERIOR - BLM 120.2
RED LAKE BAND 39.9
RED LAKE BAND 40
20 STATE OF MN 440.1
UNITED STATES DEPARTMENT OF THE INTERIOR - BLM 39.8
RED LAKE BAND 39.8
21 STATE OF MN 476.8
RED LAKE BAND 39.8
RED LAKE BAND 78.5
STATE OF MN 472.4
22 RED LAKE BAND 79
RED LAKE BAND 118.6
23 STATE OF MN 514.5
STATE OF MN 79.4
STATE OF MN 39.9
RED LAKE BAND 198
UNITED STATES DEPARTMENT OF THE INTERIOR - BLM 119.5
24 STATE OF MN 198.1

STATE OF MINNESOTA 646.4 30
STATE OF MN 645.8 29
STATE OF MN 636.7 28
STATE OF MN 640.7 27
STATE OF MN 642.6 26
UNITED STATES DEPARTMENT OF THE INTERIOR - BLM 159.8
25 STATE OF MN 479.1

STATE OF MINNESOTA 639.9 31
STATE OF MN 648.5 32
STATE OF MN 641.8 33
STATE OF MN 640.5 34
STATE OF MN 601.9
RED LAKE BAND 40.1 35
STATE OF MN 635.9 36

County Line

PIONEER

T.157-R.32



See VICTORY Page: 15

See UNORGANIZED T.157-R.33 Page: 8

See KIEL Page: 10

PITT GRADE SW

RAPID RIVER RD SW

STATE OF MN 634.9 6
STATE OF MN 638.9 5
STATE OF MINNESOTA 649.7 4
STATE OF MINNESOTA 485.1
UNITED STATES DEPARTMENT OF THE INTERIOR - BLM 161.7 3
STATE OF MINNESOTA 651.9 2
STATE OF MINNESOTA 584.2
RED LAKE BAND 39
1

STATE OF MN 635 7
STATE OF MN 637.9 8
STATE OF MN 639.3 9
STATE OF MN 516 10
UNITED STATES DEPARTMENT OF THE INTERIOR - BLM 79.6
MILLER CREEK CAMP LLC 80.6
11
STATE OF MN 564.1
STATE OF MN 627.7 12

RED LAKE BAND 118.6
STATE OF MN 356.6 18
RED LAKE BAND 39.7
UNITED STATES DEPARTMENT OF THE INTERIOR - BLM 119.3
RED LAKE BAND 79.7
STATE OF MN 119.7
STATE OF MN 159.7
17
UNITED STATES DEPARTMENT OF THE INTERIOR - BLM 239.4
STATE OF MN 643.4 16
UNITED STATES DEPARTMENT OF THE INTERIOR - BLM 159.8
STATE OF MN 119.7
15
STATE OF MN 279.1
MILLER CREEK CAMP LLC 80
STATE OF MN 560.3 14
STATE OF MN 591.7 13
RED LAKE BAND 39.4

STATE OF MN 478.6 19
RED LAKE BAND 159.6
STATE OF MN 639.1 20
MIGGINS FAMILY FOREST LLC 79.9
21
STATE OF MN 558
STATE OF MN 475.8 22
RED LAKE BAND 158.5
STATE OF MN 477.9
STATE OF MN 159.6
23
STATE OF MN 40.4
STATE OF MN 40.7
RED LAKE BAND 81.3
UNITED STATES DEPARTMENT OF THE INTERIOR - BLM 201.9
24
STATE OF MN 200.7
RED LAKE BAND 80.4

RED LAKE BAND 160.3
UNITED STATES DEPARTMENT OF THE INTERIOR - BLM 160.2
30
STATE OF MN 160
RED LAKE BAND 159.9
STATE OF MN 639 29
STATE OF MN 79.4
RED LAKE BAND 39.6
STATE OF MN 517 28
STATE OF MN 641.6 27
STATE OF MN 633.8 26
STATE OF MN 483.7
25
RED LAKE BAND 163.9

STATE OF MN 630.3 31
STATE OF MN 637.5 32
STATE OF MN 632.6 33
STATE OF MN 644.6 34
STATE OF MN 632.8 35
STATE OF MN 647.8 36

County Line

KIEL

T.157-R.31



See SWIFTWATER Page: 16

See PIONEER Page: 9

See UNORGANIZED T.157-R.30 Page: 11

STATE OF MN 657.2 6
STATE OF MN 603.2 5
STATE OF MN 565.3 4
13TH AVE SW
STATE OF MN 360.4
RED LAKE BAND 40.1
RED LAKE BAND 40.1
ARNZEN ROBERT 160.9 3
STATE OF MN 200.1
RED LAKE BAND 40 2
RED LAKE BAND 40
STATE OF MN 320.2
MN DOT 38.3
STATE OF MN 598.4 1
STATE OF MN 80.8
STEVEN & EDITA KNUTSON 40
STEVEN & EDITA KNUTSON 78.5
RAPID RIVER RD SW
79TH ST SW
STEVEN & EDITA KNUTSON 79
STATE OF MN 119.8
RED LAKE BAND 159.4
STATE OF MN 162.1
SHAFER GRACE E. 201.4
ARNZEN ROBERT J. 203.1
STATE OF MN 648.3 7
STATE OF MN 440.9 8
17TH AVE SW
STEVEN & EDITA KNUTSON 39.8
RED LAKE BAND 40
VOLNER DONALD 160.1
RED LAKE BAND 121.7
9 STATE OF MN 417.3
10 STATE OF MN 448.3
3RD AVE SW
ARNZEN ROBERT J. 119.7
11 STATE OF MN 239.1
12 RED LAKE BAND 160.4
WILDESON J. RODGER 40
WILDESON J. RODGER 40.1
WILDESON J. RODGER 40
77
NELSON TODD 39.5
STATE OF MN 589.3 18
STATE OF MN 557.3 17
SCHMITZ CHARLES A. 79.3
BENSON-RAKO GUN CLUB INC. 170.9
GAUMITZ TIMOTHY J. 39.8
FOUR MILE ROAD LLC 118.2
16
FOUR MILE ROAD LLC 38
FOUR MILE ROAD LLC 117.3
BENSON-RAKO GUN CLUB INC. 84.3
JOHN & JODI MUEHLBERG 84.4
77
STATE OF MN 241.8
JOHN & JODI MUEHLBERG 80.7
RED LAKE BAND 40.3
15
WILDESON J. RODGER 120.9
STANDLY ALAN J. 80.5
WILDESON J. RODGER 80.4
132
STATE OF MN 318
14 HAINES GARLAND T. 317.1
STATE OF MN 79.9
WILDESON J. RODGER 160.2
WILDESON J. RODGER 80.7
13
HAINES GARLAND T. 156.4
JOHANNSEN NORMAN J. 161.1
87TH ST SE
RED LAKE BAND 40.3
CHRISTOPHER & TARA RAMSDELL 40.6
CHRISTOPHER & TARA RAMSDELL 40.6
FOUR MILE ROAD LLC 157.5
STATE OF MN 594.2 19
STATE OF MN 282.5 20
GEIST ROY 121.4
131
FOUR MILE ROAD LLC 79
21 STATE OF MN 413.5
RED LAKE BAND 160.5
22
HOUSE HENRY B. 160
STATE OF MN 321.4
STATE OF MN 639.8 23
STATE OF MN 480 24
ESTABROOKS PAUL W. 160.7
DOLORES M ULLSTROM 39.7
DOLORES ULLSTROM 40.2
ULLSTROM JOSEPH C. 40.3
OLSON NANCY L. 40.5
DOLORES M ULLSTROM 39.2
DOLORES ULLSTROM 39.4
GAUMITZ TIMOTHY J. 38.9
FOUR MILE ROAD LLC 38.2
STATE OF MN 513.9 30
DOLORES M ULLSTROM 78.8
WHITE TAIL RANCH OF BAUDETTE 148.8
GAUMITZ TIMOTHY J. 77.6
29
WHITE TAIL RANCH OF BAUDETTE 234.4
STATE OF MN 39.2
STATE OF MN 38.7
STATE OF MN 595.3 28
STATE OF MN 632.1 27
STATE OF MN 640.9 26
STATE OF MN 639.7 25
72
RED LAKE BAND 158.2
31 STATE OF MN 476.5
RED LAKE BAND 39.6
32 STATE OF MN 595
STATE OF MN 647.2 33
STATE OF MN 639.2 34
SECT 35, LLC 158.7
35 STATE OF MN 473.8
STATE OF MN 639 36
STATE HWY 72 SE

County Line

UNORGANIZED T.157-R.30



T.157-R.30

See UNORGANIZED T.158-R.30 Page: 17

See KIEL Page: 10

County Line

122

77

72

RED LAKE BAND 39.9
STATE OF MINNESOTA 404.4
ROBYN SONSTEGARD 79.1
ROBYN SONSTEGARD 119.8
6
STATE OF MN 397.4
5
RED LAKE BAND RESERVATION 243.3
STATE OF MN 118.8
LECLAIRE STEPHEN D. 39.6
RED LAKE BAND 78.7
LECLAIRE RONALD J. 78.9
4
STATE OF MN 314.8
LECLAIRE STEPHEN D. 79.9
STATE OF MN 80.5
UNITED STATES DEPARTMENT OF THE INTERIOR - BLM 81.1
3
RED LAKE BAND 402.9
STATE OF MN 640.3
2
STATE OF MN 644.6
1
ROBYN SONSTEGARD 79.1
RED LAKE BAND 159.1
7
STATE OF MN 396.3
STATE OF MN 652.5
8
STATE OF MN 637.4
9
STATE OF MN 638.3
10
STATE OF MN 637.4
11
STATE OF MN 644.9
12
STATE OF MN 632.3
18
STATE OF MN 641.3
17
STATE OF MN 631.6
16
STATE OF MN 635.3
15
STATE OF MN 39.5
RED LAKE BAND 157.3
14
STATE OF MN 433.1
STATE OF MN 159.1
RED LAKE BAND 159.8
13
RED LAKE BAND 158.2
STATE OF MN 158.8
STATE OF MN 479.4
19
RED LAKE BAND 160.2
STATE OF MN 489
20
RED LAKE BAND 163.1
STATE OF MN 641.1
21
STATE OF MN 645.3
22
STATE OF MN 642.3
23
STATE OF MN 645.5
24
RED LAKE BAND 158.8
30
STATE OF MN 477.6
RED LAKE BAND 121.5
29
STATE OF MN 524.6
STATE OF MN 638.7
28
STATE OF MN 637
27
STATE OF MN 635
26
RED LAKE BAND 159.2
25
STATE OF MN 476.6
STATE OF MN 641.9
31
STATE OF MN 647.3
32
STATE OF MN 638.6
33
STATE OF MN 641.4
34
STATE OF MN 641.9
35
STATE OF MN 639
36

County Line

UNORGANIZED T.158-R.35



T.158-R.35

See NORRIS Page: 19

County Line

See UNORGANIZED T.158-R.34 Page: 13

RED LAKE BAND 41.9 STATE OF MN 629.3 6	STATE OF MN 604.4 5 55.5	STATE OF MN 659.7 4	MIGGINS FAMILY FOREST LLC 40.6 MIGGINS FAMILY FOREST LLC 40.5 STATE OF MN 285.4 3 STATE OF MN 285.5	STATE OF MINNESOTA 661.7 2	STATE OF MN 653.4 1
LUND JOHN A. 40.1 BRIAN FINK 40.1 STATE OF MN 561.8 7	STATE OF MN 643.3 8	STATE OF MN 640.9 9	STATE OF MN 314.5 10 STATE OF MN 315	UNITED STATES DEPARTMENT OF THE INTERIOR - BLM 160.9 11 STATE OF MN 482.2	STATE OF MN 160.4 MIGGINS FAMILY FOREST LLC 160.1 12 UNITED STATES DEPARTMENT OF THE INTERIOR - BLM 160.6 STATE OF MN 160.3
RED LAKE BAND 39.8 18 STATE OF MN 597.7	STATE OF MN 636.4 17	STATE OF MN 634.5 16	STATE OF MN 310.4 15 STATE OF MN 308.4	STATE OF MN 625.8 14	STATE OF MN 627.4 13
STATE OF MN 628.8 19	STATE OF MN 601.7 20 HANSON CRAIG M. 40.3 THE DAVID A. & LARAE I. OSOWSKI LIVING TRUST 40	STATE OF MN 279.4 21 STATE OF MN 316.8	STATE OF MN 631.9 22	STATE OF MN 643.3 23	STATE OF MN 635 24
STATE OF MN 627.9 30	STATE OF MN 481.7 29 UNITED STATES DEPARTMENT OF THE INTERIOR - BLM 159.7	STATE OF MN 639.1 28	STATE OF MN 518.8 RED LAKE BAND 39.8 27 MIGGINS FAMILY FOREST LLC 79.7 MIGGINS FAMILY FOREST LLC 40.1	STATE OF MN 601.5 26	STATE OF MN 632.4 25
STATE OF MN 546.3 31 RED LAKE BAND 77.7	STATE OF MN 643 32	STATE OF MINNESOTA 642.1 33	STATE OF MN 438.6 34 UNITED STATES DEPARTMENT OF 159.6 MIGGINS FAMILY FOREST, LLC 39.8	STATE OF MN 639.3 35	RED LAKE BAND 39.5 STATE OF MINNESOTA 435.1 36 UNITES STATES OF AMERICA 39.6 UNITED STATES OF AMERICA 39.4 GWENDOLYN WESTPHAL 39.8 ESTATE OF PERCY S. STODGELL 39.6

See UNORGANIZED T.157-R.35 Page: 6

UNORGANIZED T.158-R.34



T.158-R.34

See CLOVERDALE Page: 20

See UNORGANIZED T.158-R.35 Page: 12

See MEADOWLAND Page: 14

FAUNCE FOREST RD SW

UNITED STATES DEPARTMENT OF THE INTERIOR - BLM 191.1
RED LAKE BAND 344.9
6
UNITED STATES DEPARTMENT OF THE INTERIOR - BLM 76.7
UNITED STATES DEPARTMENT OF THE INTERIOR - BLM 81.5
RED LAKE BAND 244.2
5
STATE OF MN 324.8
RED LAKE BAND 81.2
RED LAKE BAND 281.9
STATE OF MN 161.9
4
UNITED STATES DEPARTMENT OF THE INTERIOR - BLM 121.2
RED LAKE BAND 317.9
STATE OF MN 159.9
3
UNITED STATES DEPARTMENT OF THE INTERIOR - BLM 159.9
UNITED STATES DEPARTMENT OF THE INTERIOR - BLM 238
RED LAKE BAND 278.1
2
UNITED STATES DEPARTMENT OF THE INTERIOR - BLM 119.2
UNITED STATES DEPARTMENT OF THE INTERIOR - BLM 39.9
RED LAKE BAND 199.3
1
UNITED STATES DEPARTMENT OF THE INTERIOR - BLM 159.6
STATE OF MN 39.9
UNITED STATES DEPARTMENT OF THE INTERIOR - BLM 199.2
UNITED STATES DEPARTMENT OF THE INTERIOR - BLM 264.7
RED LAKE BAND 37.7
7
RED LAKE BAND 227.5
STATE OF MN 38.1
UNITED STATES DEPARTMENT OF THE INTERIOR - BLM 37.9
UNITED STATES DEPARTMENT OF THE INTERIOR - BLM 39.7
UNITED STATES DEPARTMENT OF THE INTERIOR - BLM 79.7
8
RED LAKE BAND 517.1
RED LAKE BAND 79.9
UNITED STATES DEPARTMENT OF THE INTERIOR - BLM 280.1
9
RED LAKE BAND 280.1
RED LAKE BAND 79.7
RED LAKE BAND 160.5
10
UNITED STATES DEPARTMENT OF THE INTERIOR - BLM 358.7
RED LAKE BAND 39.7
RED LAKE BAND 120.1
UNITED STATES DEPARTMENT OF THE INTERIOR - BLM 441.4
11
STATE OF MN 80.4
UNITED STATES DEPARTMENT OF THE INTERIOR - BLM 320.2
12
UNITED STATES DEPARTMENT OF THE INTERIOR - BLM 200
UNITED STATES DEPARTMENT OF THE INTERIOR - BLM 80.2
RED LAKE BAND 40
STATE OF MN 37.6
RED LAKE BAND 564.5
18
UNITED STATES DEPARTMENT OF THE INTERIOR - BLM 235
17
RED LAKE BAND 391.9
UNITED STATES DEPARTMENT OF THE INTERIOR - BLM 474.6
16
RED LAKE BAND 157.8
UNITED STATES DEPARTMENT OF THE INTERIOR - BLM 389.2
STATE OF MN 77.1
15
RED LAKE BAND 154.7
STATE OF MN 312.8
RED LAKE BAND 39.4
14
ERICKSON MARILYN E. 156.9
RED LAKE BAND 38.8
UNITED STATES DEPARTMENT OF THE INTERIOR - BLM 39
RED LAKE BAND 39.4
UNITED STATES DEPARTMENT OF THE INTERIOR - BLM 79.2
RED LAKE BAND 555.2
13
RED LAKE BAND 614.8
19
UNITED STATES DEPARTMENT OF THE INTERIOR - BLM 120.3
RED LAKE BAND 120.4
UNITED STATES DEPARTMENT OF THE INTERIOR - BLM 40.1
20
RED LAKE BAND 320.5
UNITED STATES DEPARTMENT OF THE INTERIOR - BLM 40.1
UNITED STATES DEPARTMENT OF THE INTERIOR - BLM 404.7
21
STATE OF MN 161.4
RED LAKE BAND 80.8
RED LAKE BAND 39.9
UNITED STATES DEPARTMENT OF THE INTERIOR - BLM 279.5
22
RED LAKE BAND 320.2
RED LAKE BAND 40.1
UNITED STATES DEPARTMENT OF THE INTERIOR - BLM 359.9
23
STATE OF MN 159.7
RED LAKE BAND 80.2
RED LAKE BAND 200
UNITED STATES DEPARTMENT OF THE INTERIOR - BLM 80
EVENSON MURRY JAY 40
EVENSON MURRY JAY 40
24
UNITED STATES DEPARTMENT OF THE INTERIOR - BLM 200.3
EVENSON MURRY JAY 40
EVENSON MURRY JAY 40
RED LAKE BAND 610.9
30
RED LAKE BAND 635.3
29
RED LAKE BAND 439.1
28
UNITED STATES DEPARTMENT OF THE INTERIOR - BLM 199.1
RED LAKE BAND 199.1
27
UNITED STATES DEPARTMENT OF THE INTERIOR - BLM 358.9
RED LAKE BAND 79.9
UNITED STATES DEPARTMENT OF THE INTERIOR - BLM 439
RED LAKE BAND 199.4
26
UNITED STATES DEPARTMENT OF THE INTERIOR - BLM 560.8
RED LAKE BAND 40.1
25
RED LAKE BAND 40.1
RED LAKE BAND 38.2
STATE OF MINNESOTA 496.8
31
UNITED STATES DEPARTMENT OF THE INTERIOR - BLM 76.4
RED LAKE BAND 80.5
32
STATE OF MINNESOTA 564.4
UNITED STATES DEPARTMENT OF THE INTERIOR - BLM 40
STATE OF MN 79.8
33
RED LAKE BAND 518.4
UNITED STATES DEPARTMENT OF THE INTERIOR - BLM 40.1
RED LAKE BAND 441.6
34
STATE OF MN 161.2
UNITED STATES DEPARTMENT OF THE INTERIOR - BLM 238
RED LAKE BAND 79.5
RED LAKE BAND 118.8
35
MIGGINS FAMILY FOREST LLC 158.6
RED LAKE BAND 39.6
STATE OF MN 120.1
UNITED STATES DEPARTMENT OF THE INTERIOR - BLM 260.2
36
RED LAKE BAND RESERVATION 239.4

See UNORGANIZED T.157-R.34 Page: 7

MEADOWLAND



T.158-R.33

See PARK Page: 21

See UNORGANIZED T.158-R.34 Page: 13

See VICTORY Page: 15

STONEY CORNERS TRL SW

BANKTON TRL SW

RED LAKE BAND 357 — 5 — UNITED STATES DEPARTMENT OF THE INTERIOR - BLM 197.9

RED LAKE BAND 361.4 — 4 — STATE OF MN 115.5 — UNITED STATES DEPARTMENT OF THE INTERIOR - BLM 80.5

RED LAKE BAND 40.2 — RED LAKE BAND 39.9 — 3 — STATE OF MN 319.8 — UNITED STATES DEPARTMENT OF THE INTERIOR - BLM 240.3

STATE OF MN 39.5 — RED LAKE BAND 316.5 — 2 — STATE OF MN 39.6 — UNITED STATES DEPARTMENT OF THE INTERIOR - BLM 237.9

RED LAKE BAND 599.3 — 1

RED LAKE BAND 117.6 — 6 — UNITED STATES DEPARTMENT OF THE INTERIOR - BLM 352.4 — STATE OF MN 117.8

UNITED STATES DEPARTMENT OF THE INTERIOR - BLM 315.2 — 7 — RED LAKE BAND 315.5

UNITED STATES DEPARTMENT OF THE INTERIOR - BLM 397.4 — 8 — RED LAKE BAND 239.2

KEHOE MARTIN H. 40.2 — UNITED STATES DEPARTMENT OF THE INTERIOR - BLM 521.5 — 9 — RED LAKE BAND 80.2

UNITED STATES DEPARTMENT OF THE INTERIOR - BLM 561.4 — 10 — RED LAKE BAND 80

RED LAKE BAND 119.3 — 11 — STATE OF MN 199 — UNITED STATES DEPARTMENT OF THE INTERIOR - BLM 320.2

STATE OF MN 79.3 — RED LAKE BAND 357.3 — 12 — STATE OF MN 198.5

UNITED STATES DEPARTMENT OF THE INTERIOR - BLM 160.6 — 16 — RED LAKE BAND 481.9

UNITED STATES DEPARTMENT OF THE INTERIOR - BLM 162.3 — 15 — RED LAKE BAND 405.5

RED LAKE BAND 41 — RED LAKE BAND 81.3 — UNITED STATES DEPARTMENT OF THE INTERIOR - BLM 367.4 — 14 — RED LAKE BAND 40.6

STATE OF MN 283.2 — RED LAKE BAND 81.1 — 13 — UNITED STATES DEPARTMENT OF THE INTERIOR - BLM 161.8

18 — UNITED STATES DEPARTMENT OF THE INTERIOR - BLM 119.2 — RED LAKE BAND 516.7

17 — RED LAKE BAND 556.6

STATE OF MN 81.6 — STATE OF MN 81.9 — STATE OF MN 40.6 — DAVIS GARY E. 40.6 — STATE OF MN 40.5 — STATE OF MN 40.4

UNITED STATES DEPARTMENT OF THE INTERIOR - BLM 400.2 — 19 — RED LAKE BAND 240.4

RED LAKE BAND 554.9 — 20

RED LAKE BAND 319.9 — STATE OF MN 79.9 — 21 — UNITED STATES DEPARTMENT OF THE INTERIOR - BLM 160.2 — STATE OF MN 80

STATE OF MN 79.9 — RED LAKE BAND 119.8 — 22 — STATE OF MN 239.3 — UNITED STATES DEPARTMENT OF THE INTERIOR - BLM 199.7

STATE OF MN 80.4 — STATE OF MN 121.7 — 23 — UNITED STATES DEPARTMENT OF THE INTERIOR - BLM 322.4 — STATE OF MN 80.6

STATE OF MINNESOTA 40.7 — STATE OF MN 40.2 — UNITED STATES DEPARTMENT OF 162 — 24 — SLICK HUNTING CAMP INC. 162.1 — STATE OF MINNESOTA 161.1

UNITED STATES DEPARTMENT OF THE INTERIOR - BLM 476.5 — 30 — RED LAKE BAND 79.3 — RED LAKE BAND 79.5

STATE OF MN 79.5 — 29 — UNITED STATES DEPARTMENT OF THE INTERIOR - BLM 516

RED LAKE BAND 39.5 — RED LAKE BAND 39.7 — UNITED STATES DEPARTMENT OF THE INTERIOR - BLM 316.5 — 28 — UNITED STATES DEPARTMENT OF THE INTERIOR - BLM 236.3 — STATE OF MN 39.6

STATE OF MN 119.1 — UNITED STATES DEPARTMENT OF THE INTERIOR - BLM 359.8 — 27 — STATE OF MN 160.7

STATE OF MN 401.4 — 26 — RED LAKE BAND 40.2 — UNITED STATES DEPARTMENT OF THE INTERIOR - BLM 200.3

UNITED STATES DEPARTMENT OF 240.5 — 25 — RED LAKE BAND RESERVATION 401.1

UNITED STATES DEPARTMENT OF THE INTERIOR - BLM 396.3 — 31 — STATE OF MN 118.8 — UNITED STATES DEPARTMENT OF THE INTERIOR - BLM 39.6 — RED LAKE BAND 79

UNITED STATES DEPARTMENT OF THE INTERIOR - BLM 80.2 — 32 — RED LAKE BAND RESERVATION 482

UNITED STATES DEPARTMENT OF THE INTERIOR - BLM 319.9 — 33 — RED LAKE BAND 319.9

UNITED STATES DEPARTMENT OF THE INTERIOR - BLM 160.5 — 34 — RED LAKE BAND 441.1 — STATE OF MINNESOTA 40

RED LAKE BAND RESERVATION 556.9 — 35 — STATE OF MINNESOTA 79.3

RED LAKE BAND RESERVATION 638.6 — 36

See UNORGANIZED T.157-R.33 Page: 8

VICTORY



T.158-R.32

See RULIEN Page: 22

See MEADOWLAND Page: 14

See SWIFTWATER Page: 16

See PIONEER Page: 9

SWIFTWATER

T.158-R.31

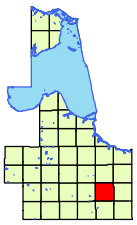

See BOONE Page: 23

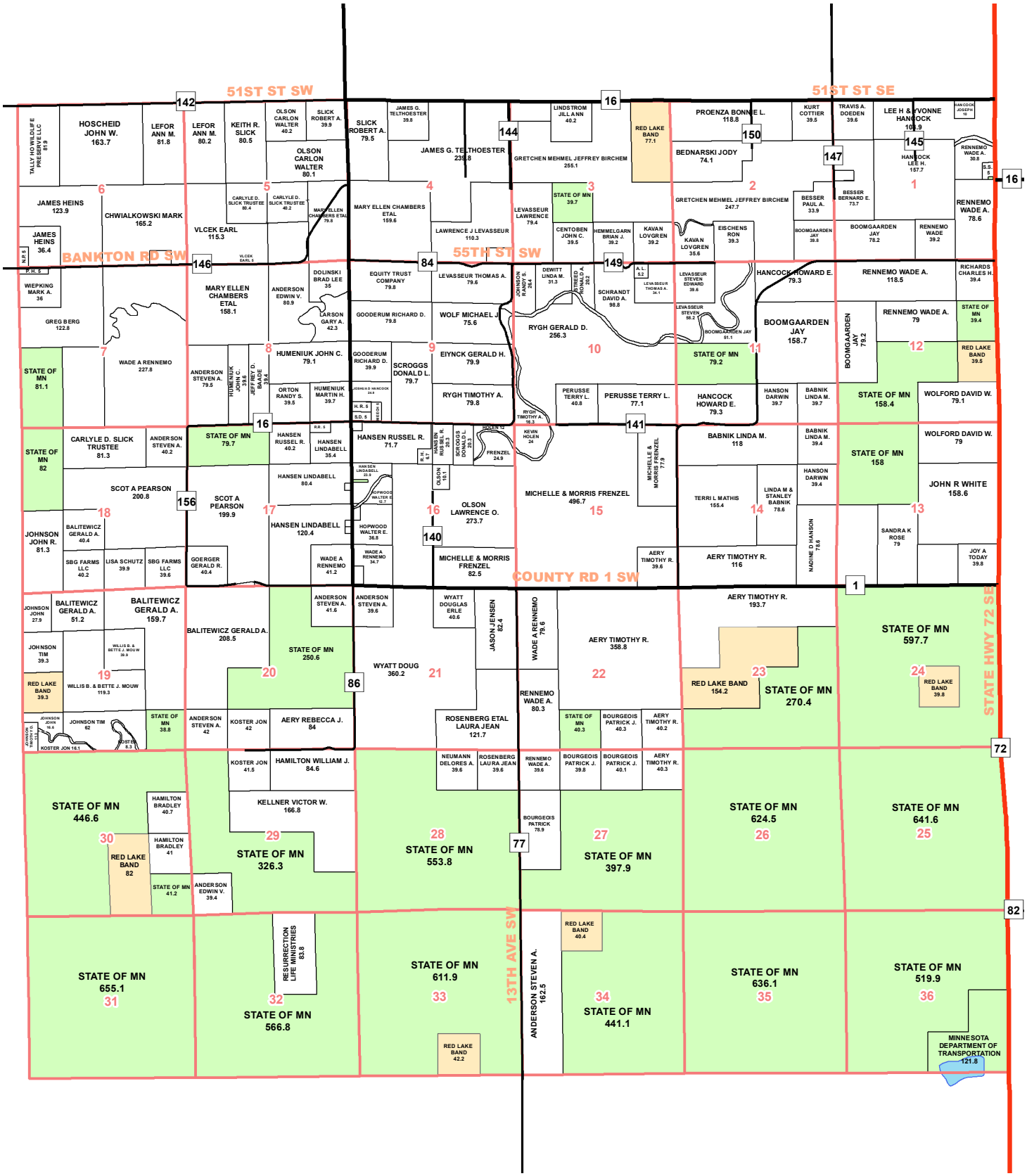

See VICTORY Page: 15

See UNORGANIZED T.158-R.30 Page: 17

See KIEL Page: 10

UNORGANIZED T.158-R.30



T.158-R.30

See RAPID RIVER Page: 24

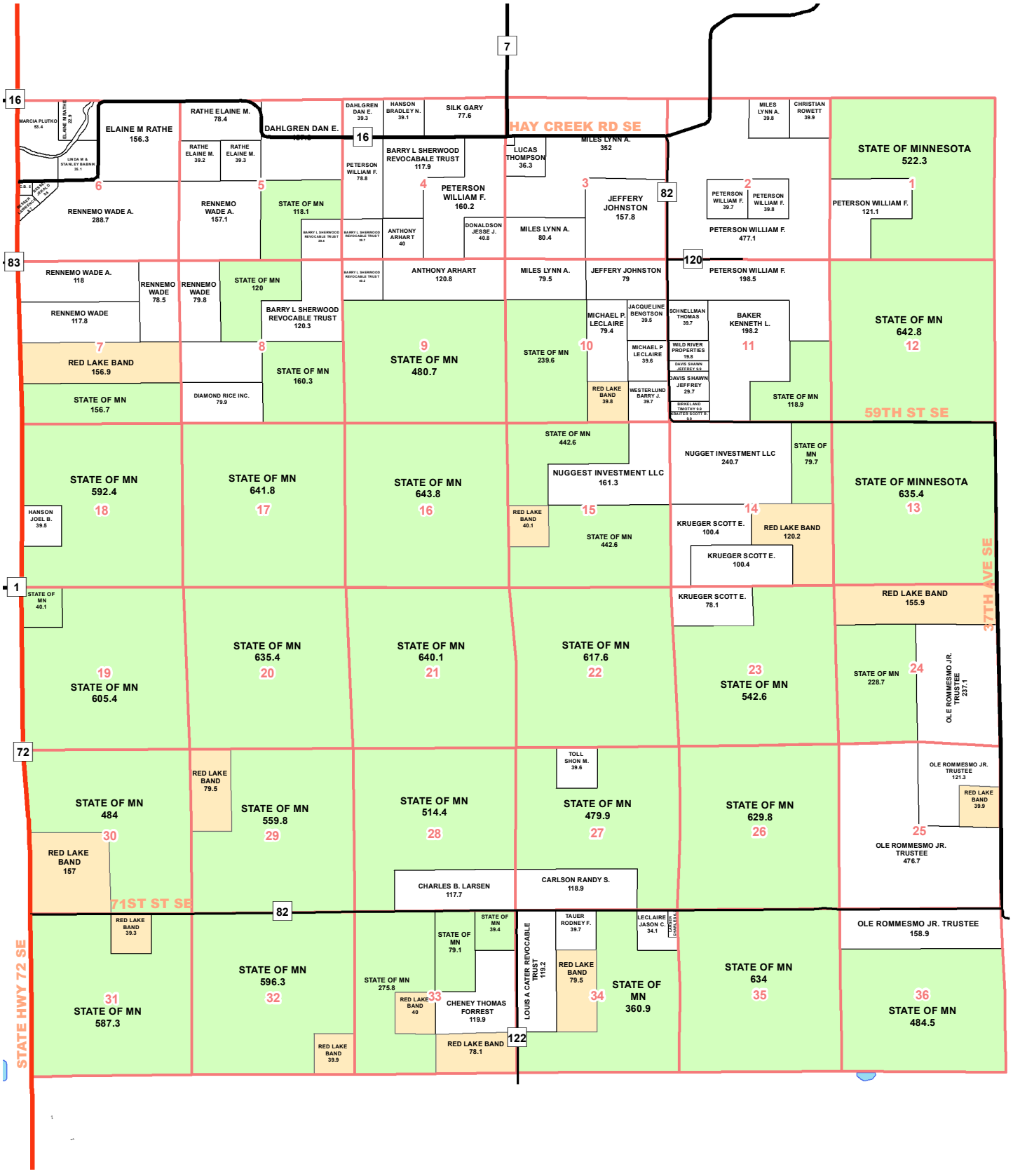

See SWIFTWATER Page: 16

County Line

See UNORGANIZED T.157-R.30 Page: 11

BEAVER DAM

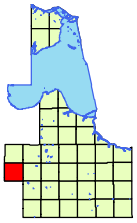

T.159-R.36

See HIWOOD Page: 25

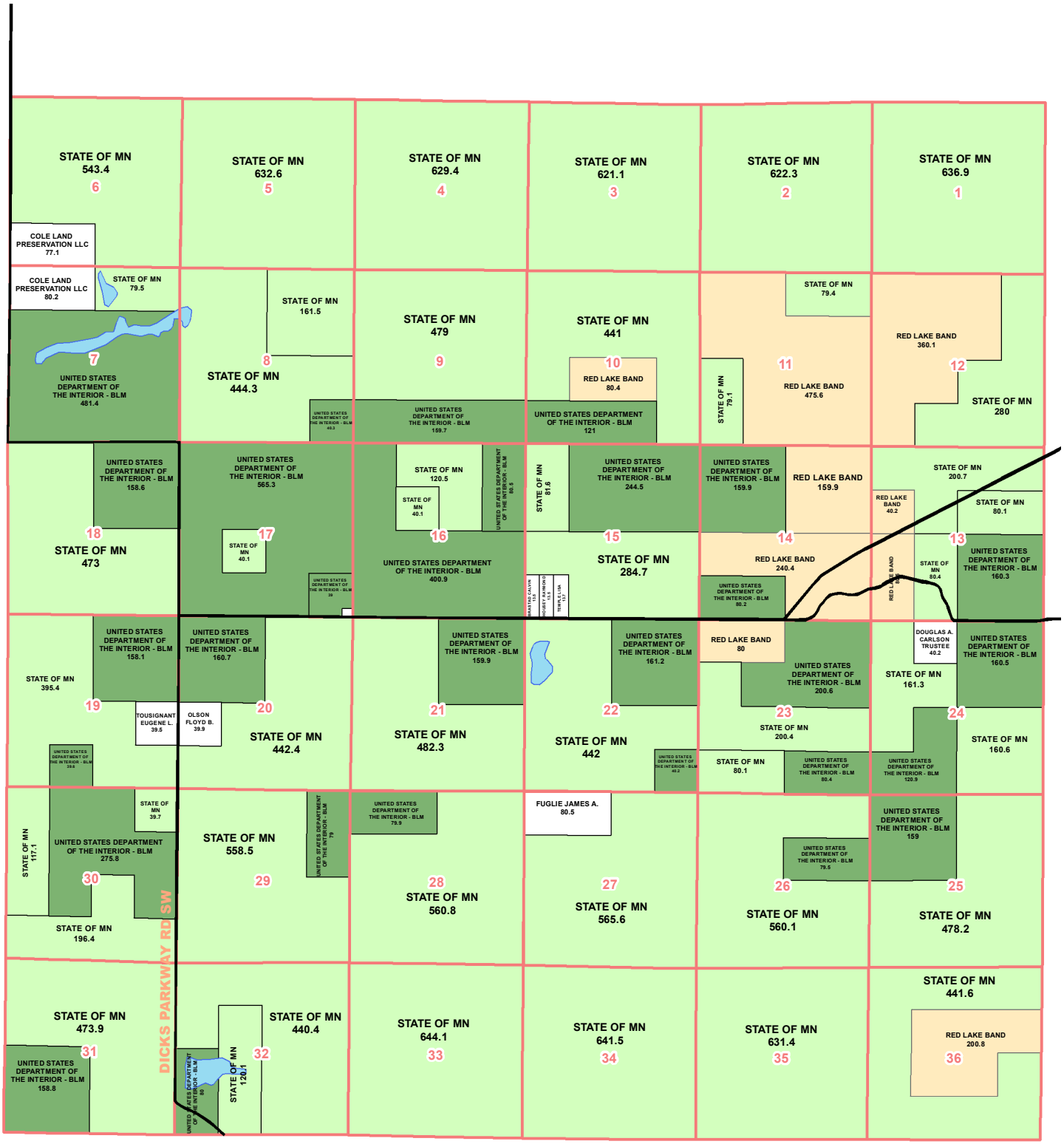

NORRIS

T.159-R.35

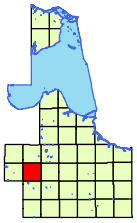

See NOYES Page: 26

See BEAVER DAM Page: 18

See CLOVERDALE Page: 20

HOGSBACK-O'BRIAN RD SW

See UNORGANIZED T.158-R.35 Page: 12

CLOVERDALE

T.159-R.34

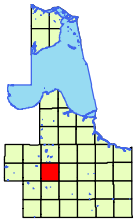

See EUGENE Page: 27

See NORRIS Page: 19

See PARK Page: 21

NELSON TRL SW

FAUNCE FOREST RD SW

FAUNCE-BUTTERFIELD RD SW

HOGSBACK-O'BRIAN RD SW

E ENTRANCE HOGSBACK RD SW

STATE OF MN 40.6 | RED LAKE BAND 40.6 | RED LAKE BAND 80.9 | UNITED STATES DEPARTMENT OF THE INTERIOR - BLM 80.8 | 6 | STATE OF MN 404.9

STATE OF MN 636.3 | 5

STATE OF MN 489.1 | 4 | UNITED STATES DEPARTMENT OF THE INTERIOR - BLM 163.3

BURHANS GARY O. 40.1 | UNITED STATES DEPARTMENT OF THE INTERIOR - BLM 80.1 | RED LAKE BAND 160.3 | 3 | BEAR-CHEW CABIN LLC 160.4 | STATE OF MN 200.3

UNITED STATES DEPARTMENT OF THE INTERIOR - BLM 39.8 | STATE OF MN 478.9 | 2 | WICKLUND HARVEY 40.3 | WICKLUND HARVEY 40.3 | FAUNCE RESERVATION CORP 40.2

STATE OF MN 516.3 | 1 | GARY BAILEY TRUSTEE 39.5 | GARY BAILEY TRUSTEE 39.5 | GARY BAILEY TRUSTEE 39.2

STATE OF MN 364 | RED LAKE BAND 242.9 | 7 | RED LAKE BAND 40.5

STATE OF MN 400.2 | 8 | RED LAKE BAND 239.8

RED LAKE BAND 80.4 | STATE OF MN 40.2 | STATE OF MN 523.1 | 9

STATE OF MN 480.5 | UNITED STATES DEPARTMENT OF THE INTERIOR - BLM 160.1 | 10

FA. FOR. RESEARCH & DEV. CORP 1.1 | STATE OF MN 401.9 | 11 | UNITED STATES DEPARTMENT OF THE INTERIOR - BLM 200

UNITED STATES DEPARTMENT OF THE INTERIOR - BLM 230.7 | STATE OF MN 349.4 | 12

RED LAKE BAND 159.9

RED LAKE BAND 322.5 | 18 | STATE OF MN 321.7

17 | STATE OF MN 479

STATE OF MN 648.9 | 16

UNITED STATES DEPARTMENT OF THE INTERIOR - BLM 160.3 | PHILLIPE GERALD A. C. 39.9 | PHILLIPE GERALD A. C. 119.7 | 15 | STATE OF MN 320.5

STATE OF MN 637.1 | 14

STATE OF MN 38.5 | LYNGAAS JAMES LEON 38.4 | STATE OF MN 76.6 | UNITED STATES DEPARTMENT OF THE INTERIOR - BLM 384.6 | 13 | STATE OF MN 38.5 | STATE OF MN 36.4

STATE OF MN 639.7 | 19

STATE OF MN 636.7 | 20

STATE OF MN 646.5 | 21

UNITED STATES DEPARTMENT OF THE INTERIOR - BLM 484.2 | 22 | STATE OF MN 161.7

UNITED STATES DEPARTMENT OF THE INTERIOR - BLM 160 | 23 | STATE OF MN 480.9

UNITED STATES DEPARTMENT OF THE INTERIOR - BLM 39.1 | STATE OF MN 266.5 | 24 | UNITED STATES DEPARTMENT OF THE INTERIOR - BLM 304.3

UNITED STATES DEPARTMENT OF THE INTERIOR - BLM 162.8 | STATE OF MN 162.3 | 30 | UNITED STATES DEPARTMENT OF THE INTERIOR - BLM 81.1 | STATE OF MN 244

STATE OF MN 79.7 | UNITED STATES DEPARTMENT OF THE INTERIOR - BLM 239.9 | 29 | STATE OF MN 320.8

STATE OF MN 641 | 28

UNITED STATES DEPARTMENT OF THE INTERIOR - BLM 160.9 | 27 | STATE OF MN 481.5

STATE OF MN 639.6 | 26

UNITED STATES DEPARTMENT OF THE INTERIOR - BLM 152.8 | 25 | STATE OF MN 462.6

STATE OF MN 80.8 | STATE OF MN 283.6 | STATE OF MN 40.5 | STATE OF MN 40.5 | 31 | STATE OF MN 40.6 | STATE OF MN 40.6 | STATE OF MN 121.9

STATE OF MN 644.3 | 32

UNITED STATES DEPARTMENT OF THE INTERIOR - BLM 120.7 | STATE OF MN 523.9 | 33

STATE OF MN 563.2 | 34 | RED LAKE BAND 80.3

STATE OF MN 644.4 | 35

STATE OF MN 316.7 | 36 | UNITED STATES DEPARTMENT OF THE INTERIOR - BLM 315.9

See UNORGANIZED T.158-R.34 Page: 13

PARK

T.159-R.33

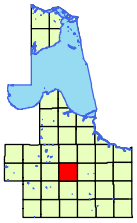

See POTAMO Page: 28

AICHELE RD SW

STONEY CORNERS TRL SW

See CLOVERDALE Page: 20

See RULIEN Page: 22

See MEADOWLAND Page: 14

RULIEN

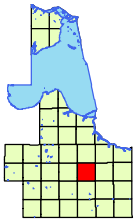

T.159-R.32

See WALHALLA Page: 29

STATE OF MN 75.6
RED LAKE BAND 150.9
6
STATE OF MN 376.6
STATE OF MN 644.8
5
STATE OF MN 642.7
4
STATE OF MN 636.5
3
STATE OF MN 633
2
STATE OF MN 634
1
EICKSTEAD SCOTT A. 148.3
RED IRON LLC 148.7
7
STATE OF MN 259.4
RED LAKE BAND 37.1
STATE OF MN 603.6
8
RED LAKE BAND 40.3
RED LAKE BAND 40.1
STATE OF MN 601.1
9
STATE OF MN 639.7
10
STATE OF MN 643.7
11
STATE OF MN 640.3
12
35TH ST SW
STATE OF MN 592.4
18
STATE OF MN 637.1
17
RED LAKE BAND 159.2
16
STATE OF MN 478.1
RED LAKE BAND 40
15
STATE OF MN 597.6
STATE OF MN 242
RED LAKE BAND 80.7
14
STATE OF MN 40.3
JOSEPH R. FJERSTAD 241.8
DIXON KENT A. 40.3
158
SEIPLE MATTHEW 10.1
SPIEGELBERG MELANIE 10.1
JON A. QUALE 80.3
COLBURN MARVIN T. 30.3
RED LAKE BAND 40.2
QUALE JON A. 160.9
13
STATE OF MN 322.7
STATE OF MN 587.9
19
STATE OF MN 637.8
20
STATE OF MN 641.3
21
PITT GRADE SW
STATE OF MN 638.1
22
HIPSHER GORDON R. 119.8
HIPSHER TRAVIS 40
HIPSHER TRAVIS 40.3
HIPSHER GORDON R. 40.2
23
STATE OF MN 478
STATE OF MN 563.8
24
STATE OF MN 521.2
30
STATE OF MN 643.2
29
STATE OF MN 596
28
STATE OF MN 643.8
27
RED LAKE BAND 40.1
STATE OF MN 601.5
26
RED LAKE BAND 40
STATE OF MN 600.1
25
GARY BAILEY TRUSTEE 74.9
STONEY CORNERS TRL SW
RED LAKE BAND 39.8
87
47TH ST SW
GARY BAILEY TRUSTEE 112.7
MERIWETHER MN LAND & TIMBER 80.3
SAILER AARON J. 80.5
STATE OF MN 642.9
32
STATE OF MN 647.2
34
STATE OF MINNESOTA 640
35
JANE P WINDMEER TRUSTEE 79.8
BOESHANS ARLENE V. 39.8
BOESHANS MICHAEL R. 39.8
31
STATE OF MN 489.1
33
STATE OF MN 484.8
STATE OF MN 439.1
36
NESMITH STEPHEN L. 40
142

See PARK Page: 21

See BOONE Page: 23

See VICTORY Page: 15

BOONE

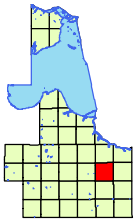

T.159-R.31

See SPOONER Page: 30

See RULIEN Page: 22

See RAPID RIVER Page: 24

See SWIFTWATER Page: 16

RAPID RIVER

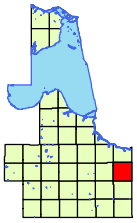

T.159-R.30

See GUDRID Page: 31

See BOONE Page: 23

County Line

RED LAKE BAND 81.8
STATE OF MN 445.2 6
STATE OF MN 645.8 5
STATE OF MN 641.2 4
STATE OF MN 649.3 3
STATE OF MN 637.9 2
STATE OF MN 568 1
HASBARGEN LOGGING INC. 81.4
UNITED STATES COAST GUARD 119.9
UNITED STATES COAST GUARD 120
STATE OF MN 39.9
STATE OF MN 120.3
GRIMM THOMAS E. 80.3
STATE OF MN 81.2
STATE OF MN 398
STATE OF MN 607.3 10
STATE OF MN 596.9 11
STATE OF MN 164.5
STATE OF MN 40.8
CALCON MACHINE INC. 122.6
GOODERUM RICHARD D. 120.1
LEO & LYNN GNOINSKY 40
GRIMM THOMAS E. 40.1
7
110
8
THORSON DEVELOPMENT INC. 159
JOHNSON LOREN L. 79.2
9
STATE OF MN 79.1
12
CALCON MACHINE INC. 164.3
CALCON MACHINE INC. 163.2
GOODERUM RICHARD D. 241.7
THORSON DEVELOPMENT INC. 40.2
GOODERUM RICHARD D. 40.3
STATE OF MN 119.8
THORSON DEVELOPMENT INC. 39.5
DALY EDWARD J. 39.2
JAMES OTTEN 39.6
JAMES OTTEN 40.4
CALCON MACHINE INC. 39.9
72
STATE OF MN 445.4
STATE OF MN 120.8
ACHEN BRIAN W. 202.5
JOHNSON MICHELLE 39.8
JAMES OTTEN 159.1
STATE OF MN 39.7
STATE OF MN 40.3
STATE OF MN 442.6
STATE OF MN 320.1
CALCON MACHINE INC. 120
CALCON MACHINE INC. 40.7
VICTOR L BROWN TRUST NO. 1 40.9
STATE OF MN 82.3
CALCON MACHINE INC. 324.5
18
DEVAULT JAMES E. SR. 80.4
BORCHARDT RONALD W. 80.3
17
NORTHWEST SURFACING COMPANY 159.6
ACHEN BRIAN W. 40.8
BRIAN W ACHEN 73.1
HEYER MARK A. 200.5
16
RURAL INVESTMENT & OPERATIONS 80
ZAITZ TRUST, LLP 120.3
15
PIEPER TRACY L. 159.8
14
CALCON MACHINE INC. 159.9
CALCON MACHINE INC. 40
13
CALCON MACHINE INC. 167.5
JEAN A. REINHART 40.6
39TH ST SE
7
NORTHWEST SURFACING COMPANY 76.3
JACOB HANCOCK 39.7
RURAL INVESTMENT & OPERATIONS 39.3
STATE OF MN 40
ZAITZ TRUST, LLP 80.1
RURAL INVESTMENT & OPERATIONS 39.9
STATE OF MN 79
STATE OF MN 39.5
CALCON MACHINE INC. 118.9
CALCON MACHINE INC. 123
CALCON MACHINE INC. 125.7
ZAITZ TRUSTS, LLP 326.7
NORTHWEST SURFACING COMPANY 198.1
STATE OF MN 119.1
ZAITZ TRUST, LLP 153.9
RURAL INVESTMENT & OPERATIONS 79.1
FERNLUND 39.5
STATE OF MN 52.5
VICKI MORRISON ROGER GOBLE 39.7
VICKI MORRISON ROGER GOBLE 38.1
STATE OF MINNESOTA 41.2
19
SCOTT PAHLEN REVOCABLE TRUST 81.7
STATE OF MN 163.3
20
STATE OF MN 199.5
NORTHWEST SURFACING COMPANY 158.4
21
ZAITZ TRUST, LLP 39.9
22
MORRISON GLENN A. 159.2
MORRISON GLENN A. 91.9
ZAITZ TRUST, LLP 163.9
ZAITZ TRUST, LLP 27.1
23
VICKI MORRISON ROGER GOBLE 38.6
ZAITZ TRUST, LLP 145.4
KANGAS JEFFREY M. 123.9
KANGAS JEFFREY M. 43
WAYNE GILBERTSON 41.1
24
BRIAN GILBERTSON 83.2
CALCON MACHINE INC. 41.1
SCOTT PAHLEN REVOCABLE TRUST 81.6
43RD ST SE
RED LAKE BAND 39.8
BORCHARDT JOHN W. 39.4
BORCHARDT JOHN W. 40.3
STATE OF MN 40.1
MORRISON GLENN A. 119.6
81
STATE OF MINNESOTA 40.6
RED LAKE BAND 41.1
STATE OF MINNESOTA 41.6
ZAITZ TRUST, LLP 110.8
MORRISON GLENN A. 74.5
RURAL INVESTMENT & OPERATIONS 40
RURAL INVESTMENT & OPERATIONS
112
ZAITZ TRUST, LLP 483.5
30
ZAITZ TRUST, LLP 161.3
ZAITZ TRUST, LLP 358.6
29
RURAL INVESTMENT & OPERATIONS 119.5
WITTORF BOBBY W. 98.3
WITTORF BOBBY W. 53.3
ZAITZ TRUST, LLP 317.6
28
SUNNE CHRIS M. 315.4
27
RURAL INVESTMENT & OPERATIONS 237.9
STATE OF MN 200.3
26
MAX FORDYCE 80.1
MAX FORDYCE 80.1
STATE OF MN 440.3
WILLIAMS ROBERT A. 40.7
STATE OF MN 526.8
25
KENNETH & ALICE STEINHOFER 82.3
STATE HWY 72 SE
ZAITZ TRUST, LLP 80.9
RATHE ELAINE M. 55.4
ZAITZ TRUST, LLP 186
RURAL INVESTMENT & OPERATIONS 79.6
WITTORF BOBBY W. 39.6
RATHE ELAINE M. 39.8
SUNNE CHRIS M. 39.3
WITTORF BOBBY W. 275.3
25TH AVE SE
STATE OF MN 632.1
34
STATE OF MN 158.6
BARNES CLAYTON J. 39.6
STEINHOFER KENNETH 40.3
BARNES TODD 40.3
RED LAKE BAND 39.7
16
BARNES TODD 241.7
31
ZAITZ TRUST, LLP 200
DAHLGREN DAN E. 159.1
32
STATE OF MN 277.3
33
WITTORF BOBBY W. 118.3
STATE OF MN 197.5
35
ROWETT CHRISTIAN 119.1
PETERSON JOANNE 119.1
MILES LYNN A. 158.9
36
BARNES TODD 80.4
ROOS KENNETH WILLIAM 80.4
GAUMITZ VIOLA 39.9
STEVEN & JACQUELINE OLSON 80.7
RATHE ELAINE M. 39.8
PETERSON JOANNE 40.1
STATE OF MINNESOTA 120.4
16
HAY CREEK RD SE
82

See UNORGANIZED T.158-R.30 Page: 17

HIWOOD

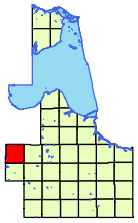

T.160-R.36

County Line

DICKS PARKWAY RD SW

1 STATE OF MN 306.5; RED LAKE BAND 306.4
2 STATE OF MN 463.1; RED LAKE BAND 115.5; STATE OF MN 38.5
3 STATE OF MN 382.9; RED LAKE BAND 76.2; UNITED STATES DEPARTMENT OF THE INTERIOR - BLM 152.9
4 STATE OF MN 457.7; UNITED STATES DEPARTMENT OF THE INTERIOR - BLM 152.6
5 STATE OF MN 449.3; UNITED STATES DEPARTMENT OF THE INTERIOR - BLM 150.7
6 STATE OF MN 447.3; UNITED STATES DEPARTMENT OF THE INTERIOR - BLM 150
7 STATE OF MN 481.1; UNITED STATES DEPARTMENT OF THE INTERIOR - BLM 80.2; UNITED STATES DEPARTMENT OF THE INTERIOR - BLM 80.3
8 UNITED STATES DEPARTMENT OF THE INTERIOR - BLM 642.8
9 STATE OF MN 242; UNITED STATES DEPARTMENT OF THE INTERIOR - BLM 241.6; STATE OF MN 80.4; RED LAKE BAND 80.5
10 STATE OF MN 644.5
11 STATE OF MN 482.7; RED LAKE BAND 160
12 STATE OF MN 159; RED LAKE BAND 159; RED LAKE BAND 158.6; STATE OF MN 119.1; RED LAKE BAND 39.7
13 STATE OF MN 647.2
14 STATE OF MN 487.6; RED LAKE BAND 162.5
15 STATE OF MN 645.8
16 STATE OF MN 481.6; RED LAKE BAND 160.8
17 STATE OF MN 562.7; UNITED STATES DEPARTMENT OF THE INTERIOR - BLM 80.5
18 STATE OF MN 477.8; UNITED STATES DEPARTMENT OF THE INTERIOR - BLM 159.3
19 STATE OF MN 158.4; STATE OF MN 198.1; UNITED STATES DEPARTMENT OF THE INTERIOR - BLM 277.5
20 UNITED STATES DEPARTMENT OF THE INTERIOR - BLM 159.6; RED LAKE BAND 159.2; STATE OF MN 317.9
21 STATE OF MN 478.5; RED LAKE BAND 159.2
22 STATE OF MN 481.1; UNITED STATES DEPARTMENT OF THE INTERIOR - BLM 160.2
23 UNITED STATES DEPARTMENT OF THE INTERIOR - BLM 160.4; RED LAKE BAND 80.2; STATE OF MN 80.2; STATE OF MN 160.4; UNITED STATES DEPARTMENT OF THE INTERIOR - BLM 160.3
24 STATE OF MN 159.9; RED LAKE BAND 159.7; UNITED STATES DEPARTMENT OF THE INTERIOR - BLM 159.9; STATE OF MN 159.7
25 STATE OF MN 360.4; RED LAKE BAND 279.4
26 UNITED STATES DEPARTMENT OF THE INTERIOR - BLM 281.3; STATE OF MN 160.2; RED LAKE BAND 40.2; RED LAKE BAND 80.2; STATE OF MN 80.4
27 STATE OF MN 161.7; UNITED STATES DEPARTMENT OF THE INTERIOR - BLM 442.2; STATE OF MN 40.2
28 UNITED STATES DEPARTMENT OF THE INTERIOR - BLM 160.2; STATE OF MN 479.1
29 STATE OF MN 360.5; RED LAKE BAND 160.8; UNITED STATES DEPARTMENT OF THE INTERIOR - BLM 40.3; STATE OF MN 40.3; UNITED STATES DEPARTMENT OF THE INTERIOR - BLM 40.2
30 STATE OF MN 355.3; UNITED STATES DEPARTMENT OF THE INTERIOR - BLM 158.5; STATE OF MN 79.3; UNITED STATES DEPARTMENT OF THE INTERIOR - BLM 39.5
31 STATE OF MN 240.8; UNITED STATES DEPARTMENT OF THE INTERIOR - BLM 399.2
32 STATE OF MN 160.6; UNITED STATES DEPARTMENT OF THE INTERIOR - BLM 444.7; STATE OF MN 40.2
33 RED LAKE BAND 482.5; STATE OF MN 161
34 STATE OF MN 645
35 STATE OF MN 476.2; RED LAKE BAND 159.4
36 STATE OF MN 643.8

County Line

See NOYES Page: 26

See BEAVER DAM Page: 18

NOYES

T.160-R.35

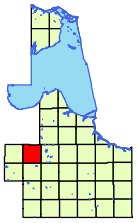

County Line

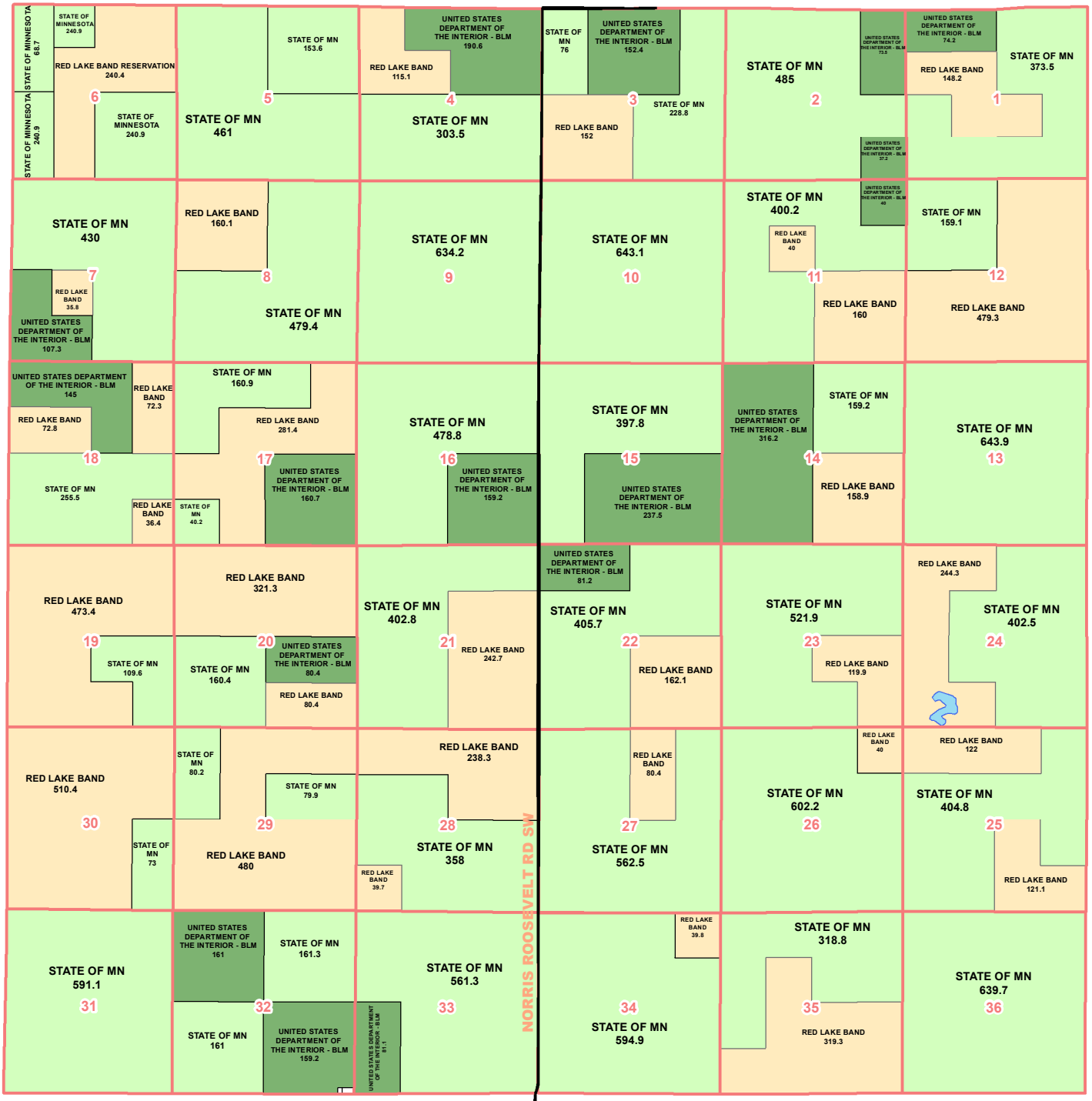

See HIWOOD Page: 25

See EUGENE Page: 27

See NORRIS Page: 19

EUGENE

T.160-R.34



See MYHRE Page: 32

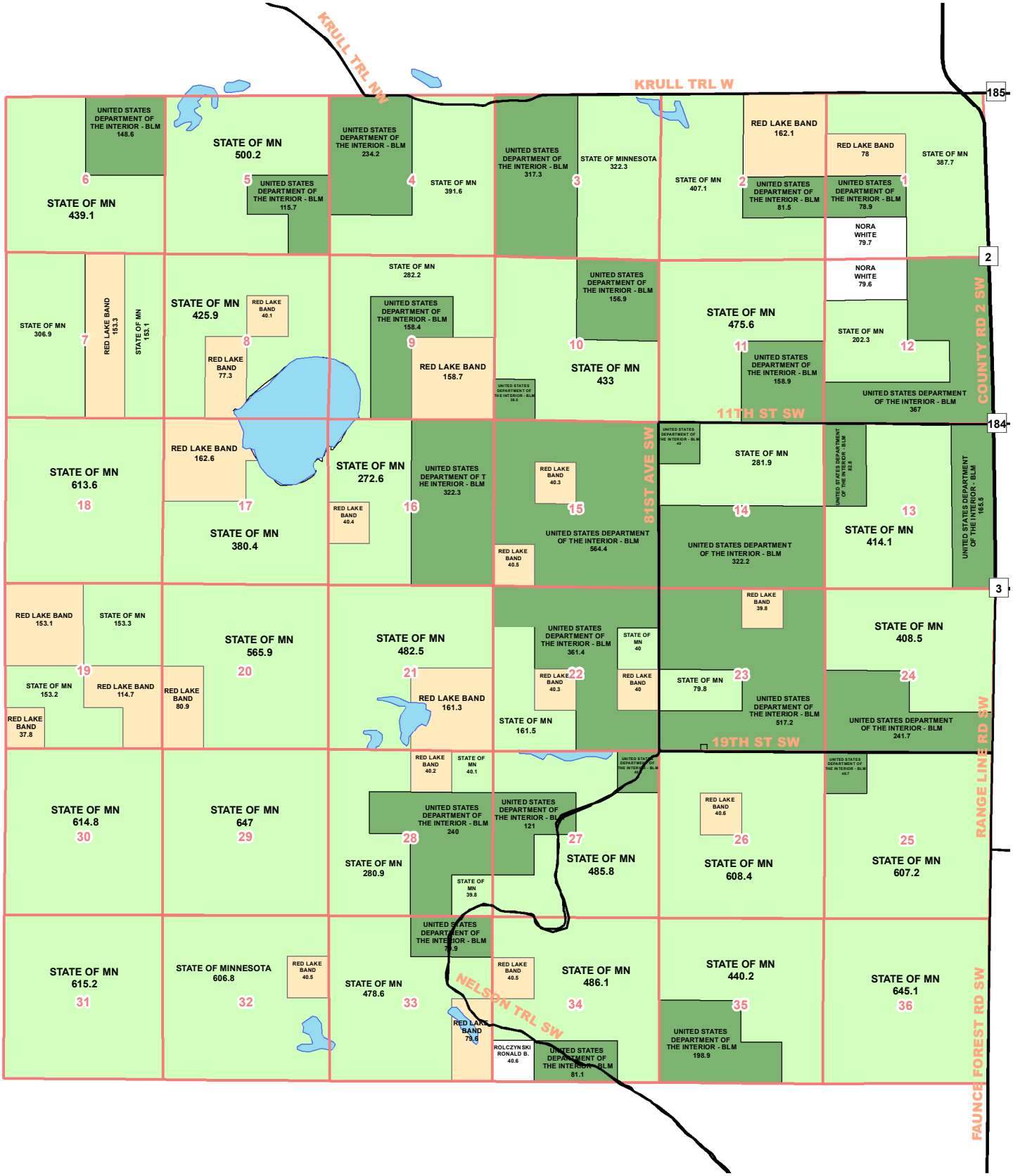

See NOYES Page: 26

See POTAMO Page: 28

See CLOVERDALE Page: 20

POTAMO

T.160-R.33

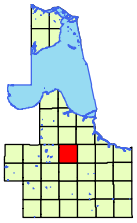

See MCDOUGALD Page: 33

See EUGENE Page: 27

See WALHALLA Page: 29

See PARK Page: 21

WALHALLA



T.160-R.32

See WABANICA Page: 34

See POTAMO Page: 28

See SPONER Page: 30

See RULIEN Page: 22

SPOONER

T.160-R.31

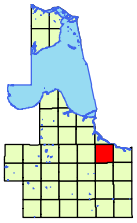

See BAUDETTE Page: 35

See WALHALLA Page: 29

See GUDRID Page: 31

See BOONE Page: 23

GUDRID

T.160-R.30

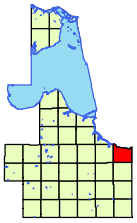

County Line

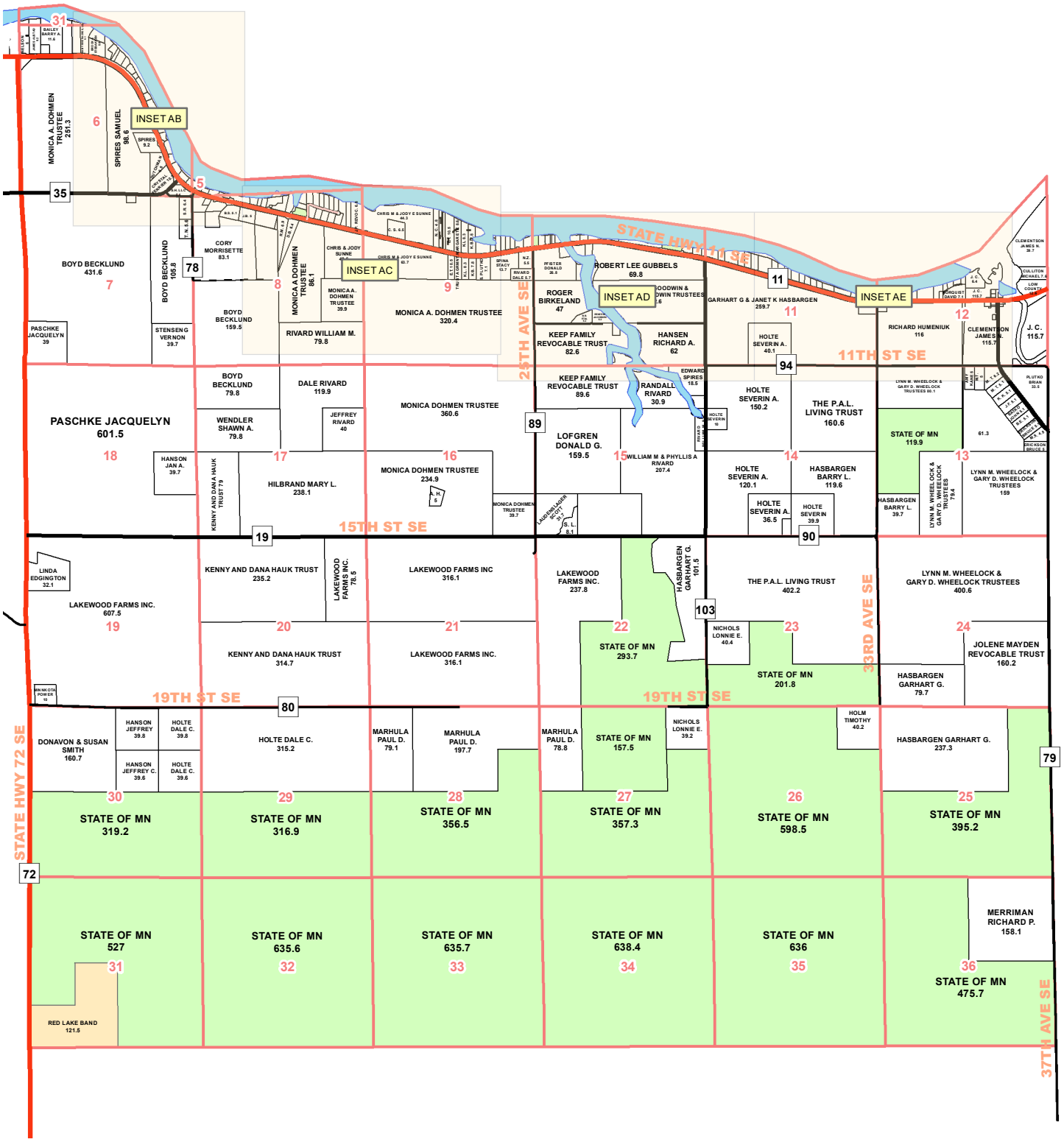

See SPOONER Page: 30

County Line

See RAPID RIVER Page: 24

MYHRE

T.161-R.34



See CHILGREN Page: 36

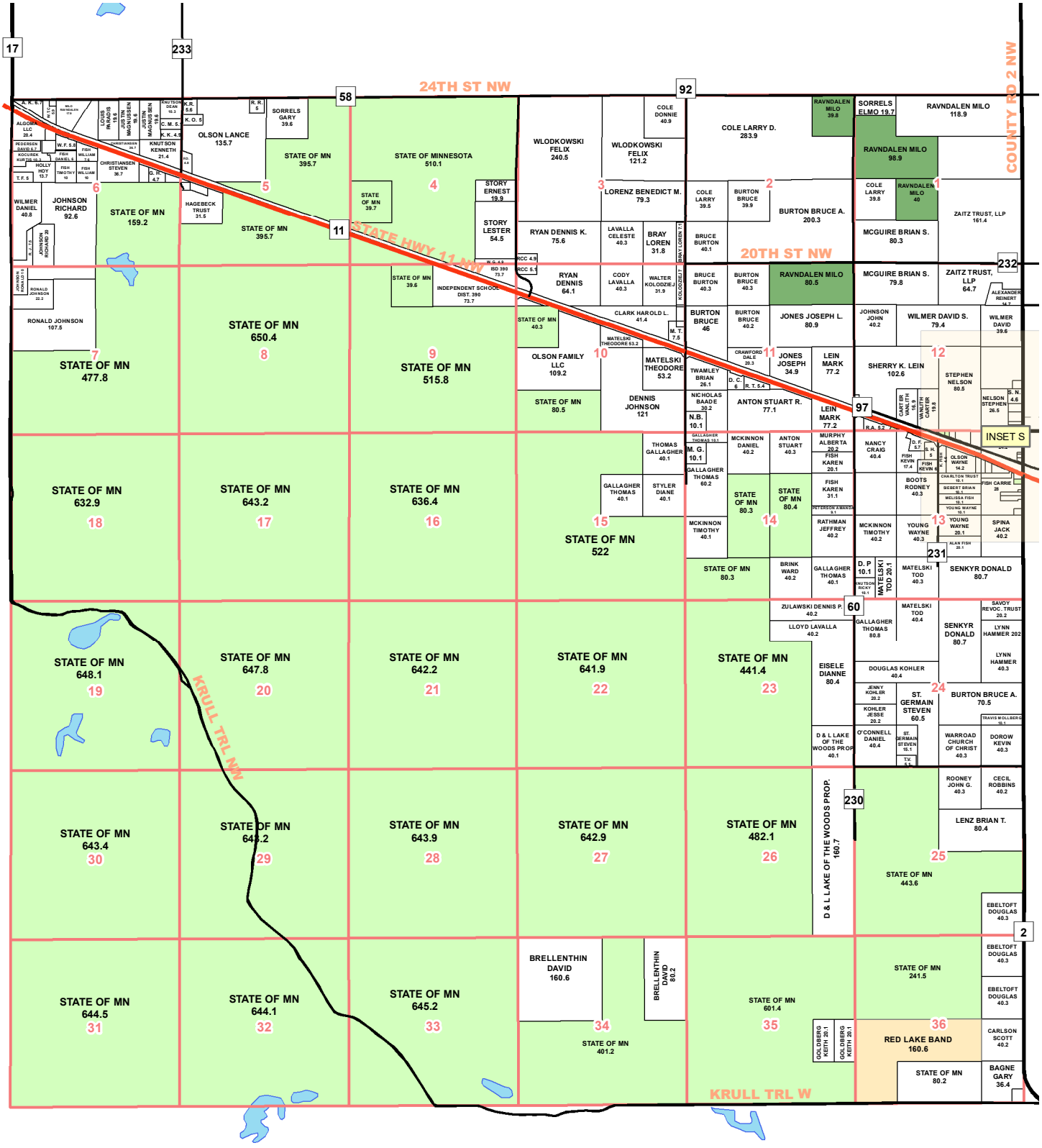

See EUGENE Page: 27

MCDOUGALD

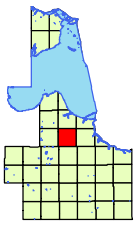

T.161-R.33

See ZIPPEL Page: 37

See MYHRE Page: 32

See WABANICA Page: 34

See POTAMO Page: 28

WABANICA

T.161-R.32

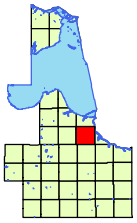

See WHEELER Page: 38

See MCDOUGALD Page: 33

See BAUDETTE Page: 35

See WALHALLA Page: 29

BAUDETTE



County Line

T.161-R.31

See WABANICA Page: 34

County Line

See SPOONER Page: 30

CHILGREN

T.162-R.34

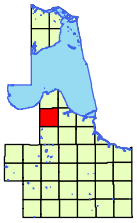

See LAKEWOOD Page: 39

See ZIPPEL Page: 37

See MYHRE Page: 32

ZIPPEL

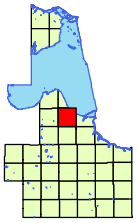

T.162-R.33

See PROSPER Page: 40

See CHILGREN Page: 36

See WHEELER Page: 38

See MCDOUGALD Page: 33

WHEELER

T.162-R.32

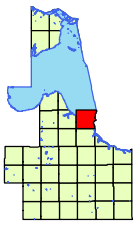

County Line

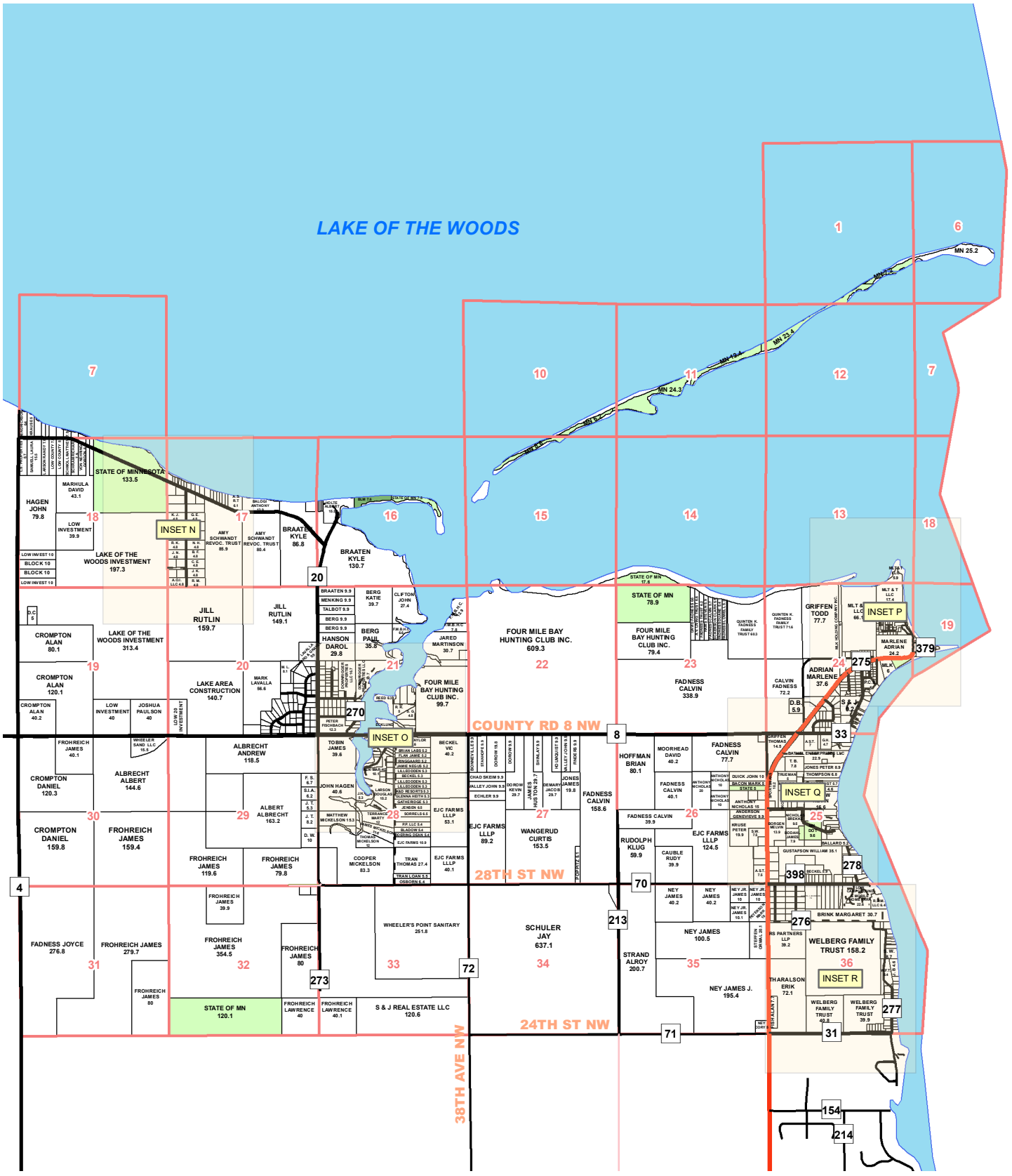

See ZIPPEL Page: 37

County Line

See WABANICA Page: 34

LAKEWOOD

T.163-R.34

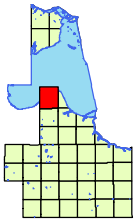

County Line

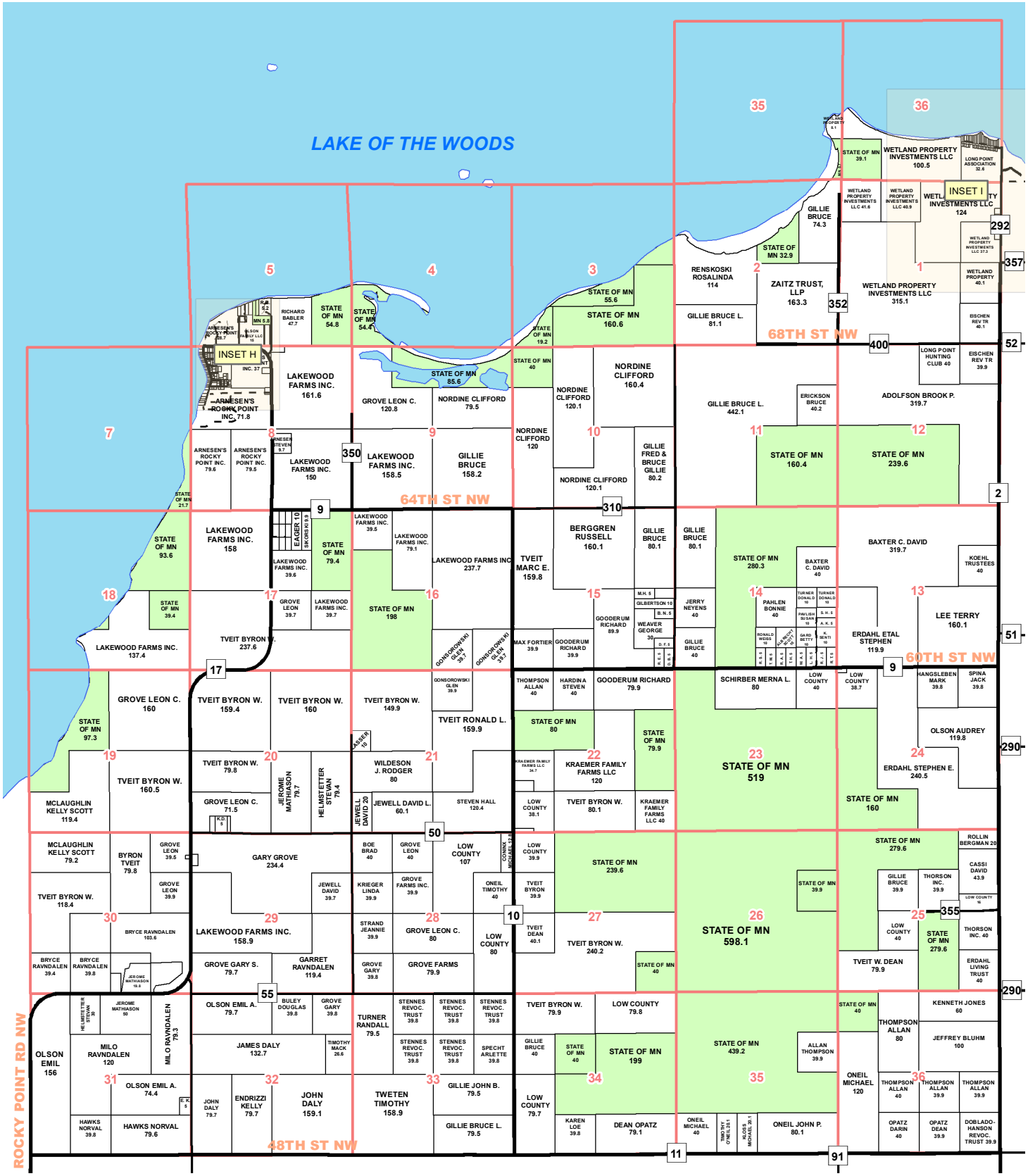

PROSPER



T.163-R.33

County Line

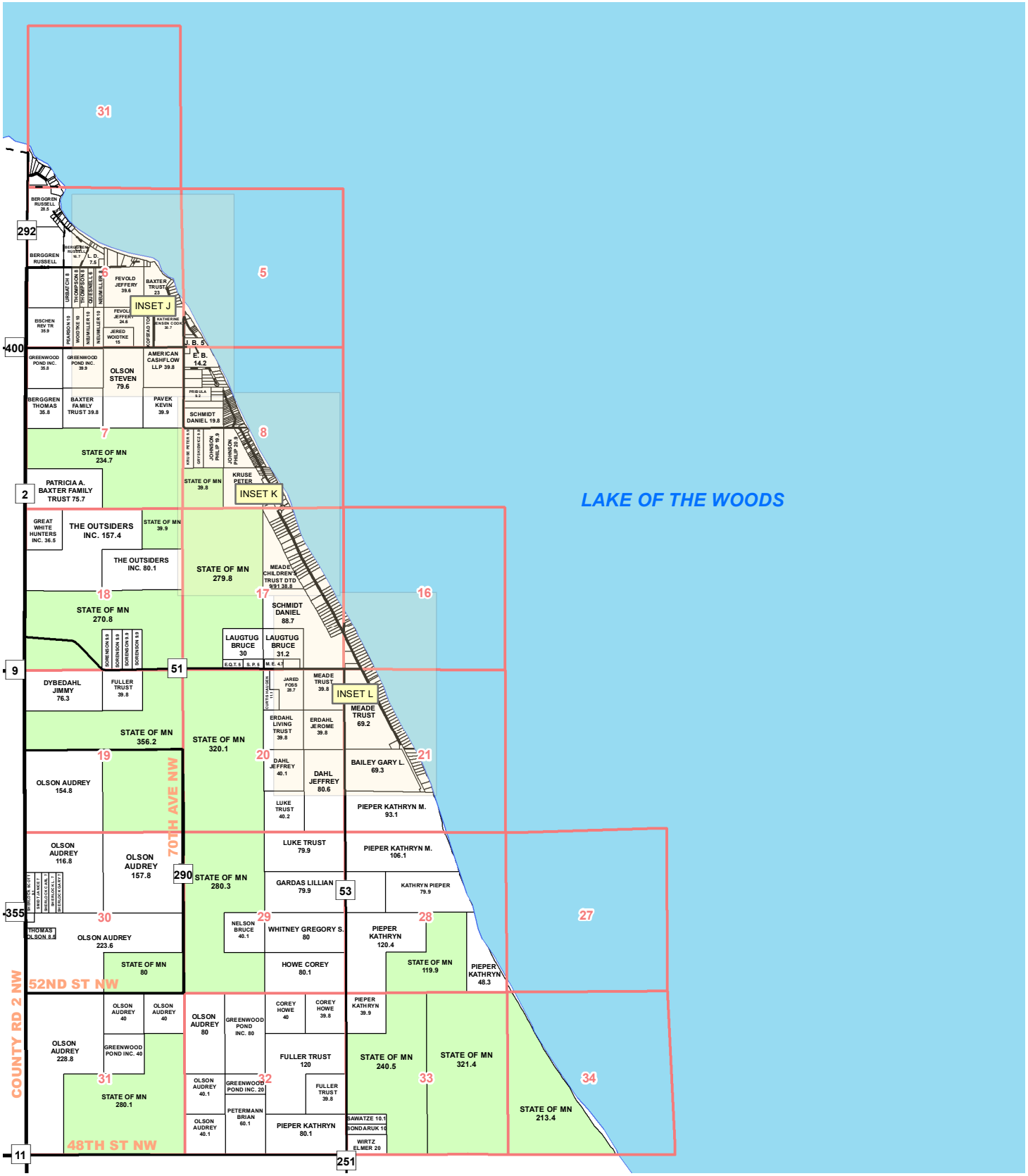
LAKE OF THE WOODS
INSET J
INSET K
INSET L
70TH AVE NW
52ND ST NW
48TH ST NW
COUNTY RD 2 NW
STATE OF MN 234.7
STATE OF MN 279.8
STATE OF MN 270.8
STATE OF MN 356.2
STATE OF MN 320.1
STATE OF MN 280.3
STATE OF MN 80
STATE OF MN 280.1
STATE OF MN 240.5
STATE OF MN 321.4
STATE OF MN 213.4
STATE OF MN 119.9
PATRICIA A. BAXTER FAMILY TRUST 75.7
THE OUTSIDERS INC. 157.4
THE OUTSIDERS INC. 80.1
OLSON STEVEN 79.6
AMERICAN CASHFLOW LLP 39.8
BAXTER FAMILY TRUST 39.8
BERGGREN THOMAS 35.8
PAVEK KEVIN 39.9
SCHMIDT DANIEL 19.8
SCHMIDT DANIEL 88.7
MEADE CHILDREN'S TRUST DTD 9/91 38.8
LAUGTUG BRUCE 30
LAUGTUG BRUCE 31.2
DYBEDAHL JIMMY 76.3
FULLER TRUST 39.8
MEADE TRUST 39.8
MEADE TRUST 69.2
ERDAHL LIVING TRUST 39.8
ERDAHL JEROME 39.8
DAHL JEFFREY 40.1
DAHL JEFFREY 80.6
BAILEY GARY L. 69.3
LUKE TRUST 40.2
LUKE TRUST 79.9
PIEPER KATHRYN M. 93.1
PIEPER KATHRYN M. 106.1
OLSON AUDREY 154.8
OLSON AUDREY 116.8
OLSON AUDREY 157.8
OLSON AUDREY 223.6
OLSON AUDREY 228.8
GARDAS LILLIAN 79.9
KATHRYN PIEPER 79.9
NELSON BRUCE 40.1
WHITNEY GREGORY S. 80
PIEPER KATHRYN 120.4
PIEPER KATHRYN 48.3
HOWE COREY 80.1
FULLER TRUST 120
PETERMANN BRIAN 60.1
PIEPER KATHRYN 80.1
SAWATZE 10.1
BONDARUK 10
WIRTZ ELMER 20
BERGGREN RUSSELL 39.5
BERGGREN RUSSELL 16.7
L. D. 7.5
FEVOLD JEFFERY 39.6
BAXTER TRUST 23
FEVOLD JEFFERY 24.8
BISCHEN REV TR 35.9
JERED WOIDTKE 15
KATHERINE ENSON CON 30.7
J. B. 5
E. B. 14.2
GREENWOOD POND INC. 35.8
GREENWOOD POND INC. 39.9
PRIBULA 9.2
KRUSE PETER 9.8
GRYSKIEWICZ 9.8
JOHNSON PHILIP 19.3
JOHNSON PHILIP 19.3
KRUSE PETER
GREAT WHITE HUNTERS INC. 36.5
SORENSON 9.9
SORENSON 9.9
SORENSON 9.9
SORENSON 9.9
E.Q.T. 5
S. P. 5
M. E. 4.1
JARED FOSS 39.7
CURTIS HAUGEN
OLSON AUDREY 40
OLSON AUDREY 40
GREENWOOD POND INC. 40
OLSON AUDREY 80
GREENWOOD POND INC. 80
COREY HOWE 40
COREY HOWE 39.8
PIEPER KATHRYN 39.9
OLSON AUDREY 40.1
GREENWOOD POND INC. 20
FULLER TRUST 39.8
OLSON AUDREY 40.1
THOMAS OLSON 8.8
BERGLOCK 31
BERGLOCK 31
BERGLOCK 31

NORTHWEST ANGLE (SW)

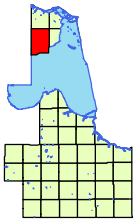

T.166-R.34

See NORTHWEST ANGLE (NW) Page: 44

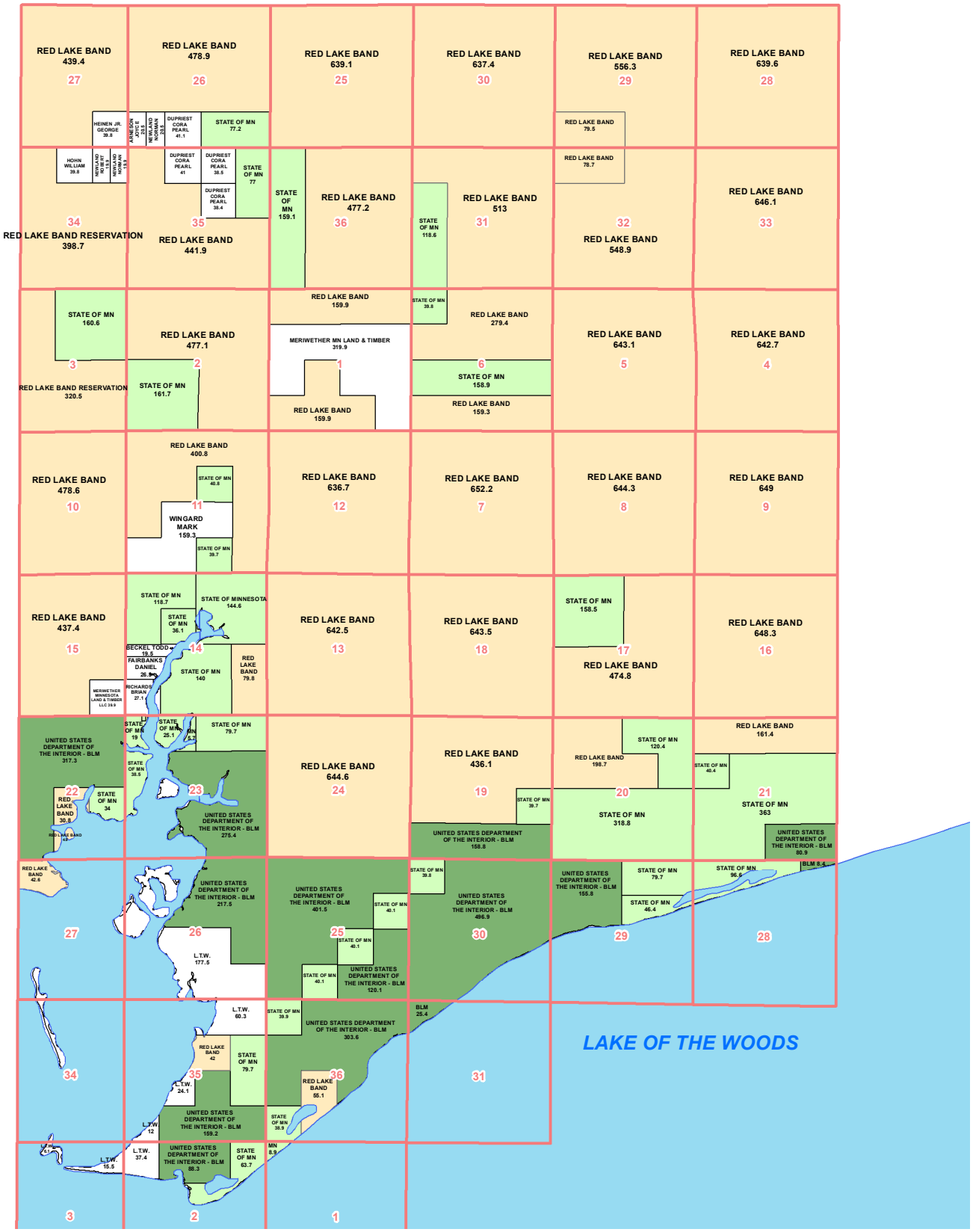

County Line

See NORTHWEST ANGLE (SC) Page: 42

County Line

NORTHWEST ANGLE (SC)

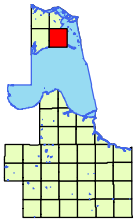

T.166-R.34

See NORTHWEST ANGLE (NC) Page: 45

See NORTHWEST ANGLE (SW) Page: 41

See NORTHWEST ANGLE (SE) Page: 43

RED LAKE BAND 641.7 27
RED LAKE BAND 639.9 26
RED LAKE BAND 639 25
STATE OF MN 89.4
RED LAKE BAND 279.3 30
UNITED STATES DEPARTMENT OF THE INTERIOR - BLM 165.8
RED LAKE BAND 640.6 34
RED LAKE BAND 519.5 35
NELSON JAMES 39.9
NELSON JAMES 39.9
NELSON JAMES 39.9
NELSON JAMES 39.7
RED LAKE BAND 641.3 36
RED LAKE BAND 320.3 31
UNITED STATES DEPARTMENT OF THE INTERIOR - BLM 126.6
RED LAKE BAND 638.1 3
RED LAKE BAND 596.1 2
RED LAKE BAND 637.7 1
RED LAKE BAND 159.7 6
UNITED STATES DEPARTMENT OF THE INTERIOR - BLM 179.7
RED LAKE BAND 643 10
RED LAKE BAND 640.2 11
RED LAKE BAND 438.4 12
STATE OF MN 198.8
STATE OF MN 347.9 7
LAKE OF THE WOODS
RED LAKE BAND 640 15
RED LAKE BAND 478.6 14
RED LAKE BAND 39.7
STATE OF MN 278.4
STATE OF MN 40.3
UNITED STATES DEPARTMENT OF THE INTERIOR - BLM 56.4
13
UNITED STATES DEPARTMENT OF THE INTERIOR - BLM 148.6
18
STATE OF MN 159.1
RED LAKE BAND 160.2
STATE OF MN 237.3
BLM 9.3
STATE OF MN 200.2
22
UNITED STATES DEPARTMENT OF THE INTERIOR - BLM 163.2
UNITED STATES DEPARTMENT OF THE INTERIOR - BLM 102.8
23
24
RED LAKE BAND 37.1

County Line

NORTHWEST ANGLE (SE)



T.166-R.33

See NORTHWEST ANGLE (NE) Page: 46

See NORTHWEST ANGLE (SC) Page: 42

County Line

27
26
34
35
36
LARSON CHERYL 14.7
MUNSEN PAUL 12
LARSON 9.3
LARSON CHERYL 11.4
DOBLADO HANSON 11.7
R.T. 4.5 R.B. 5.8
DOBLADO HANSON 10.6
1
6
NACHTWEY MICHAEL 6.1
GANDER JIM 4.8
LAKE OF THE WOODS
7
RED LAKE BAND 13.2
RED LAKE BAND 13.1
DEBBIE JOHNSON 28.2
BLM 7.3
18
17
STATE OF MN 44.1
22
STATE OF MN 62.5
STATE OF MN 29.4
STATE OF MN 43.4
STATE OF MN 26.4
23
24
19
STATE OF MN 58.5
STATE OF MN 130.3
RED LAKE BAND 32
STATE OF MN 151.3
27
26
25

County Line

NORTHWEST ANGLE (NW)



T.168-R.35

County Line

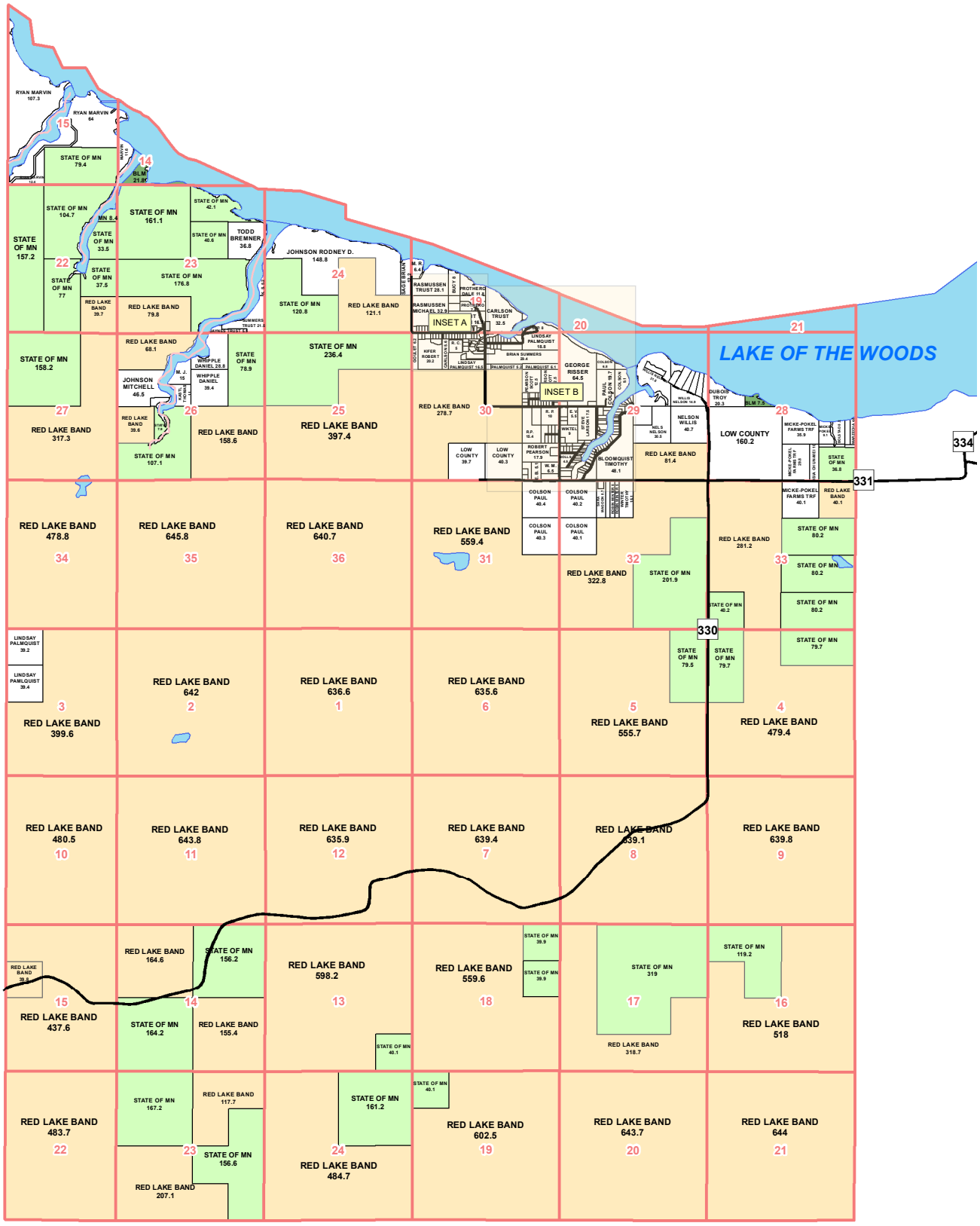

County Line

See NORTHWEST ANGLE (NC) Page: 45

See NORTHWEST ANGLE (SW) Page: 41

NORTHWEST ANGLE (NC)

T.167-R.33



County Line

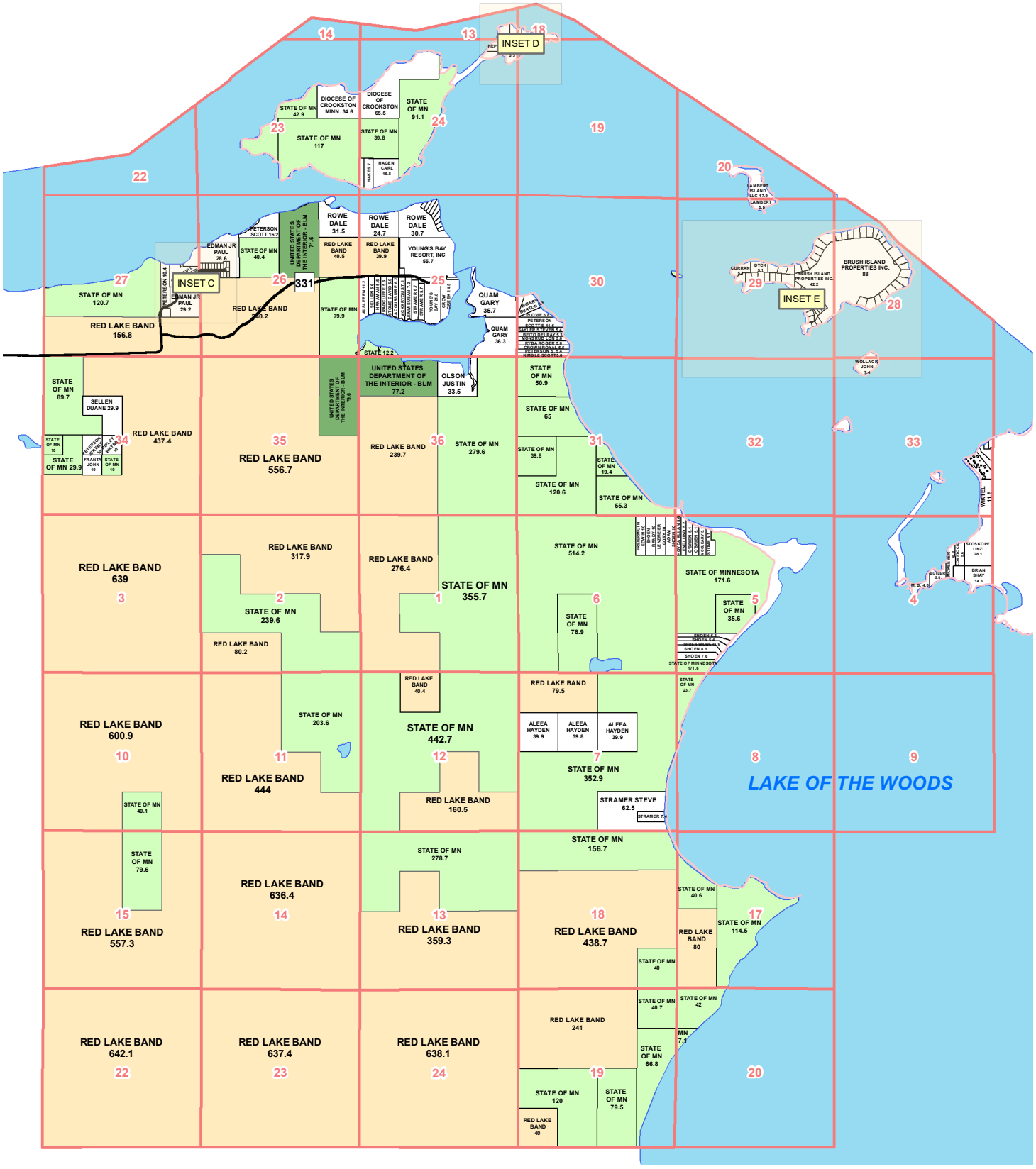

See NORTHWEST ANGLE (NW) Page: 44

See NORTHWEST ANGLE (NE) Page: 46

See NORTHWEST ANGLE (SC) Page: 42

NORTHWEST ANGLE (NE)



T.167-R.33

County Line

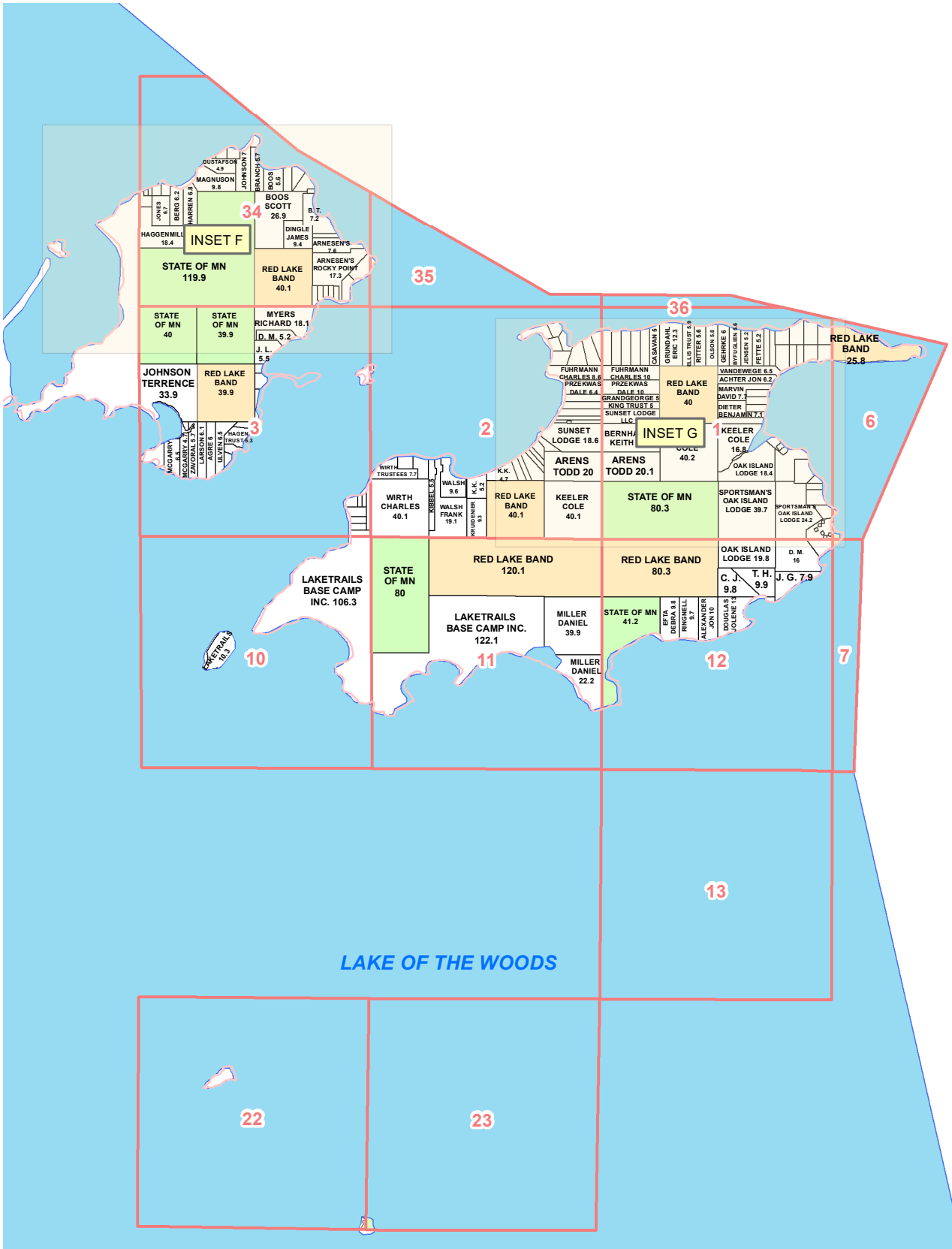

See NORTHWEST ANGLE (NC) Page: 45

County Line

See NORTHWEST ANGLE (SE) Page: 43

"A" INSET

NORTHWEST ANGLE (NW)

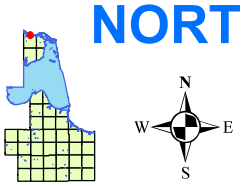

0 135 270 540
Feet

RASMUSSEN MICHAEL J. 6.4
WILLIAM H. RASMUSSEN REV TRUST 28.1
BUCY BEVERLY A. 8
PROTHERO DALE C. 11.8
CHRISTENSEN WALLACE 2.5
PROTHERO DALE C. 4.2
ARNOLD DOUGLAS 2.5
PROTHERO TIM R. 7.4
RASMUSSEN MICHAEL J. 32.9
KNIGHT WILLIAM W. 16.7
BIRCH DR NW
PROTHERO DR NW
A B C D E F G H I J K L M N O P Q R S T U V W X
JON FROLANDER 2.0
BIRCH DR NW
BD BC BB BA AZ AY AX AW AV AU AT AS AS AR AQ AP AO AN AM AL AK
SHOEN JARED 1.5
CARLSON ROBERT M. 5
AJ AI AH AG AF AE AD Y Z AA AB AC
AIRFIELD RD NW
INLET RD NW
KNEBEL MILDRED A. 6.2
KIFER ROBERT D. 20.2
CARLSON ROBERT M. 5.6
GOOD SHEPHERD CEMETERY 1.5
HELLQUIST ELIZABETH K. 16.5

Small Parcel names start on Page 95

"B" INSET

NORTHWEST ANGLE (NW)





0 275 550 1,100

Feet

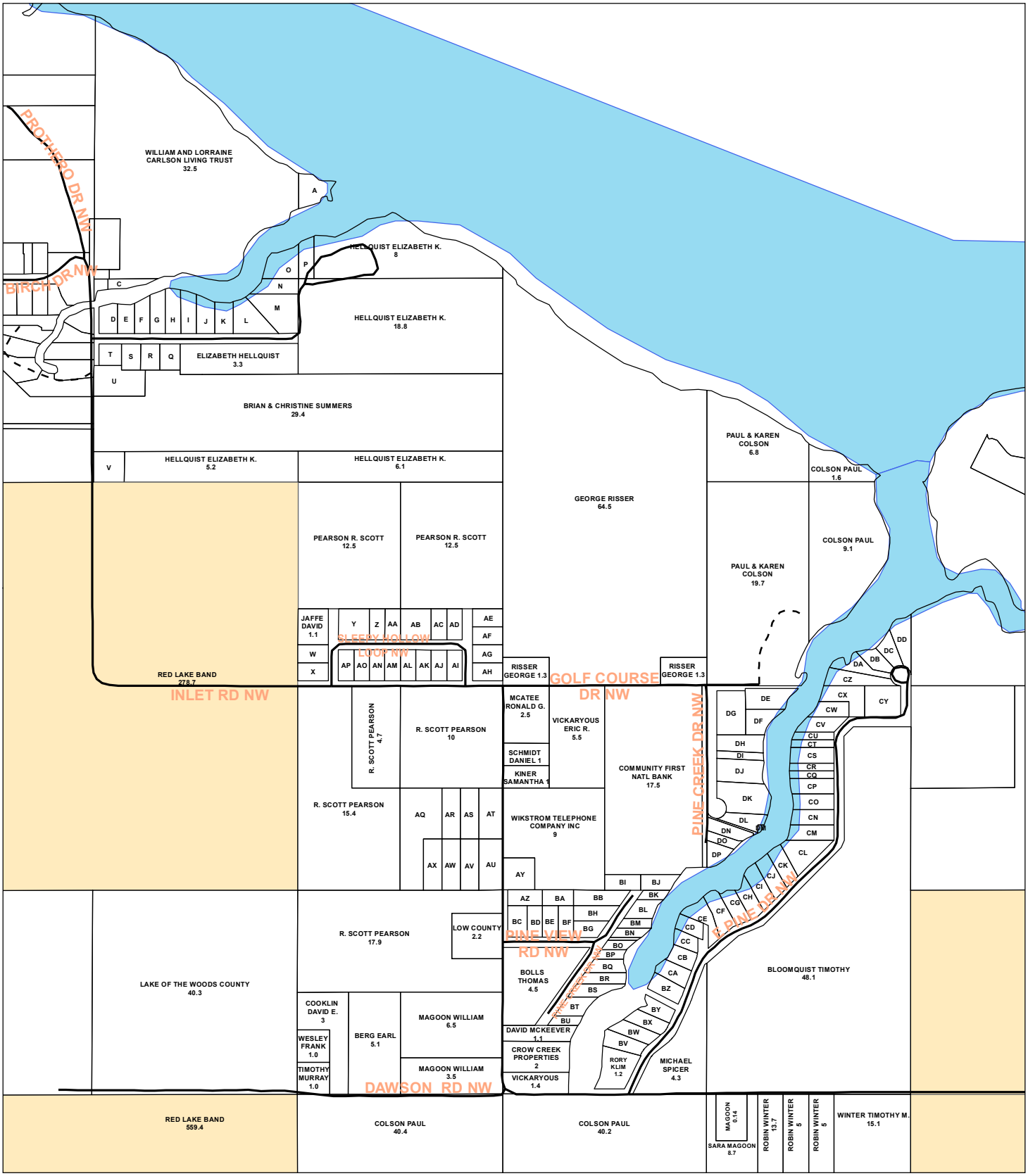

Small Parcel names start on Page 95

"C" INSET

NORTHWEST ANGLE (NC)

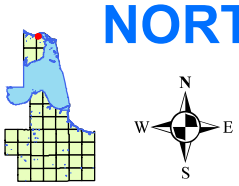

0 120 240 480
Feet

EDMAN PAUL A. JR
28.6

A B C D E F G H I J

S R Q P O N M L K

QUIVERFULL INCORPORATED
15.9

PETERSON ROGER
10.4

STATE OF MN
120.7

DAWSON RD NW

EDMAN PAUL A. JR
29.2

RED LAKE BAND
240.2

PETERSON JR
DOUGLAS
2.1

RED LAKE BAND
156.8

Small Parcel names start on Page 95

"D" INSET

NORTHWEST ANGLE (NC)





0 120 240 480

Feet

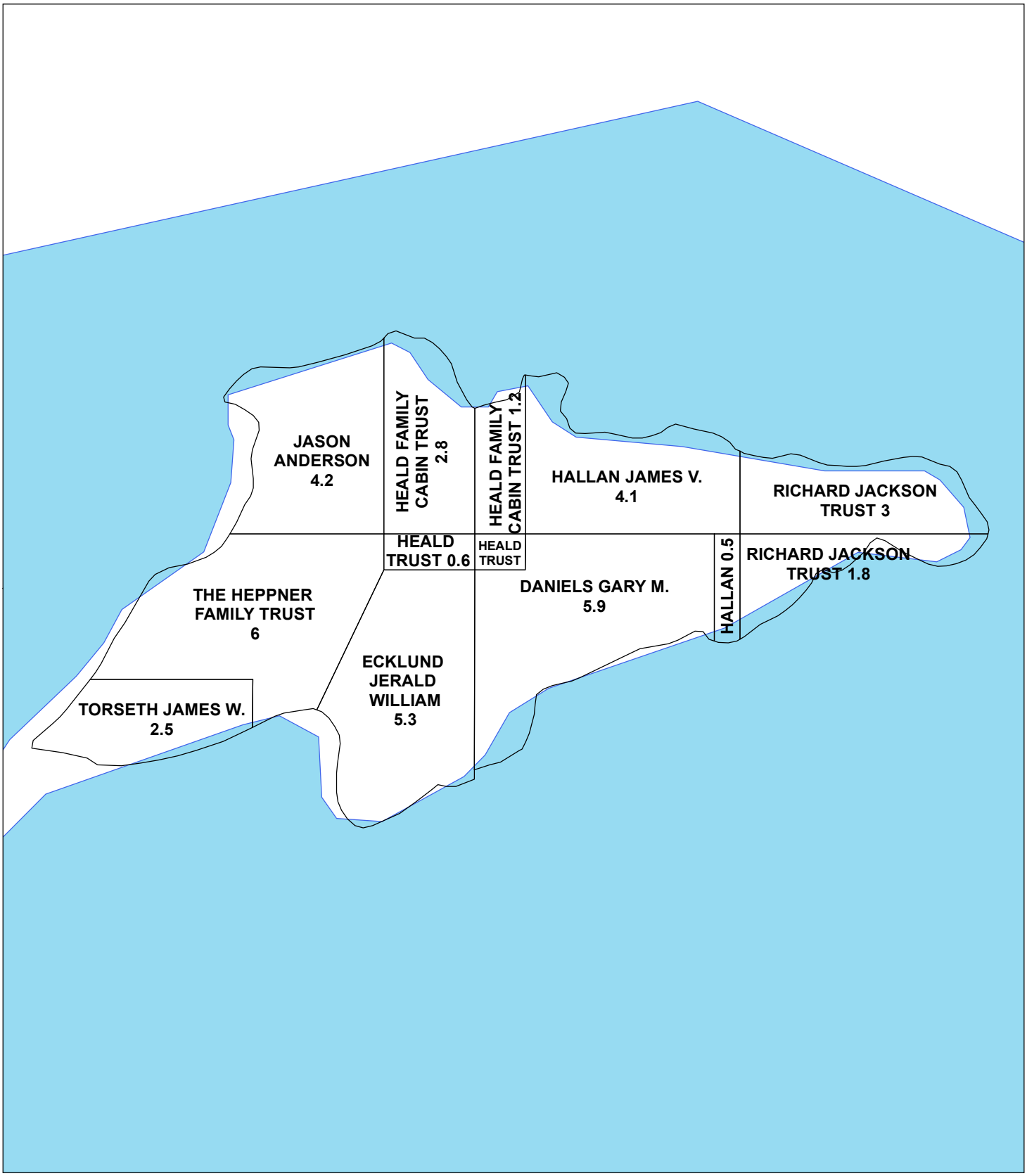

Small Parcel names start on Page 95

"E" INSET

NORTHWEST ANGLE (NC)

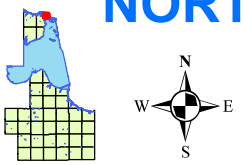

0 345 690 1,380
Feet



Small Parcel names start on Page 95

"F" INSET

NORTHWEST ANGLE (NE)





0 345 690 1,380

Feet

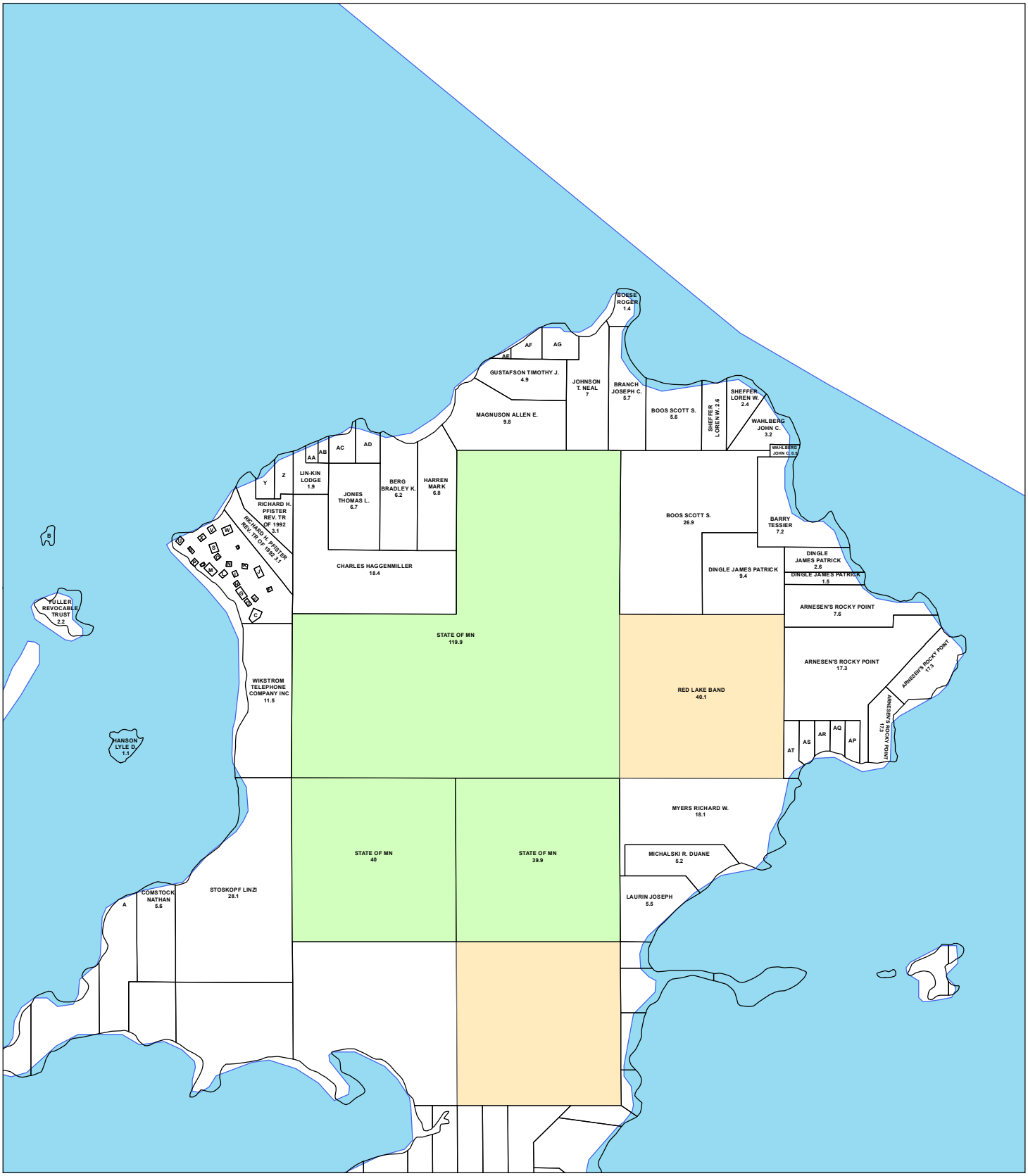

Small Parcel names start on Page 95

"G" INSET

NORTHWEST ANGLE (NE)





0 345 690 1,380
Feet

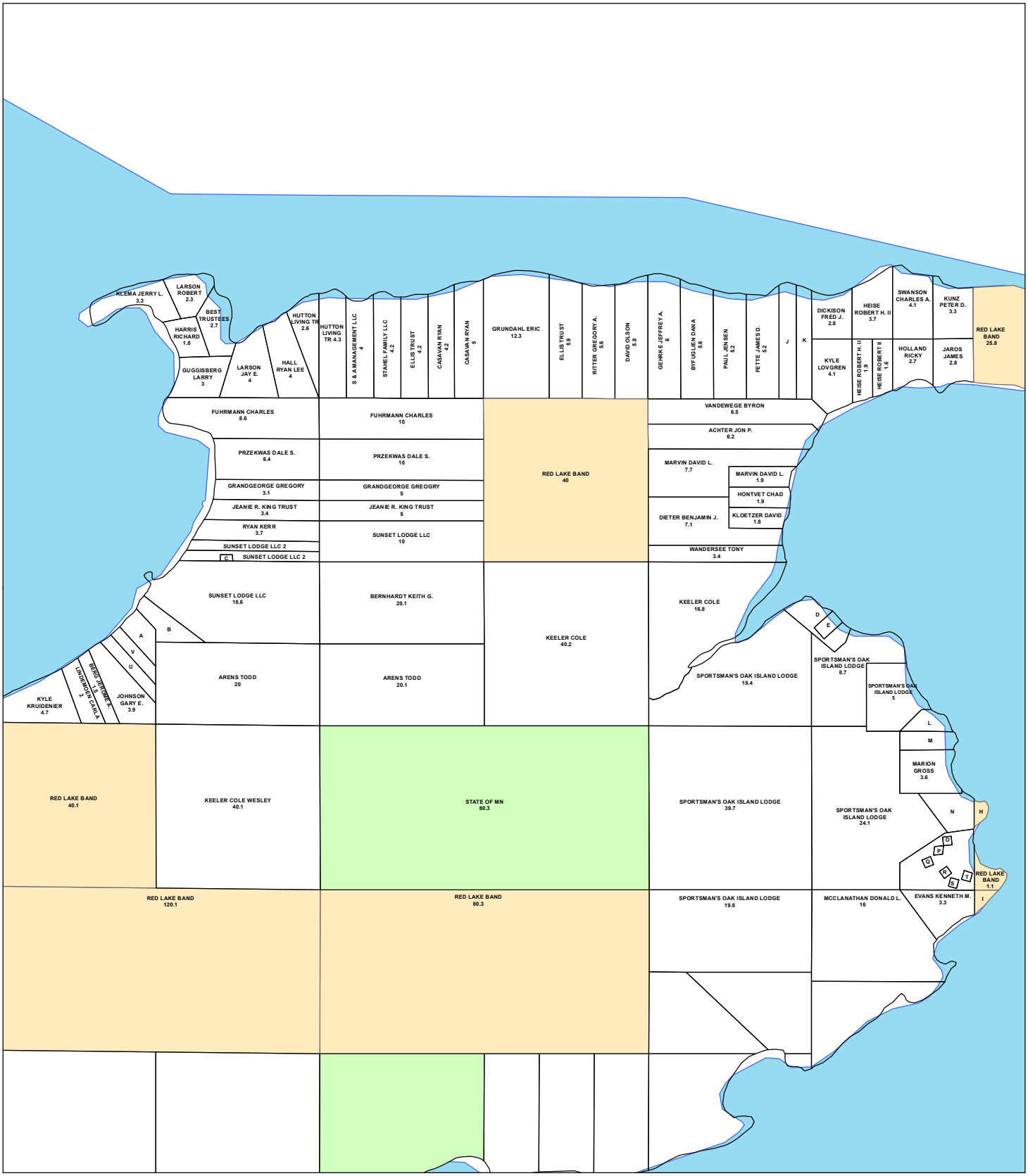

Small Parcel names start on Page 95

"H" INSET

LAKEWOOD

0 140 280 560
Feet

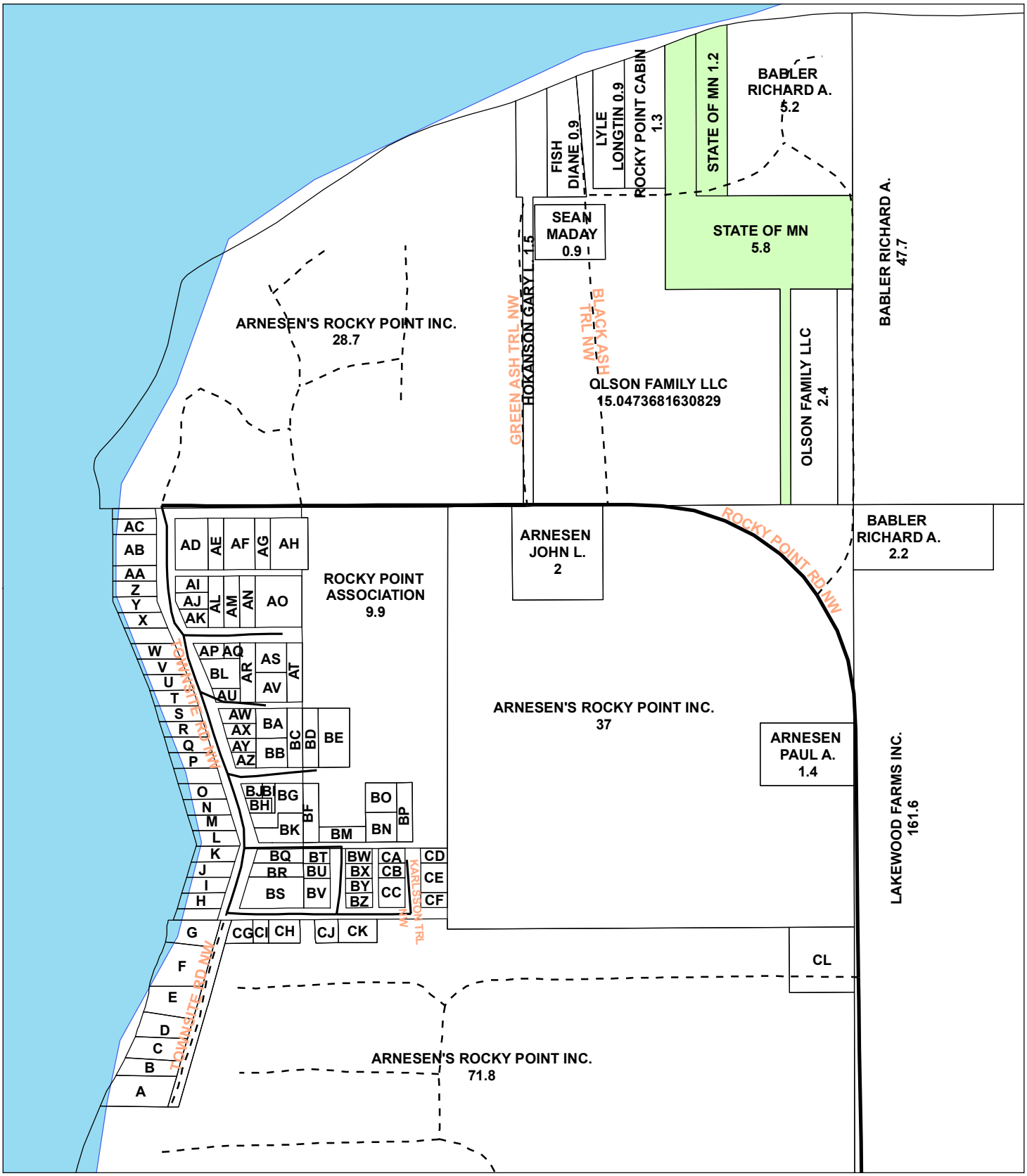

Small Parcel names start on Page 95

"I" INSET

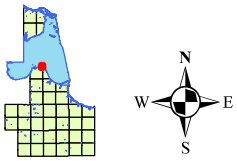

LAKEWOOD

0 250 500 1,000
Feet

WETLAND PROPERTY INVESTMENTS LLC
100.5

LONG POINT ASSOCIATION
32.6

SHARON M. BECKER
TRUSTEE ETAL
3.7

BECKER DR NW

72ND ST NW

WETLAND PROPERTY INVESTMENTS LLC
40.9

WETLAND PROPERTY INVESTMENTS LLC
124

BERGGREN RUSSELL
28.5

74TH AVE NW

WETLAND PROPERTY
INVESTMENT LLC
37.3

BERGGREN
RUSSELL
16.7

RESORT LN NW

73RD AVE NW

RESORT LN NW

BERGGREN RUSSELL 70TH ST NW

WETLAND PROPERTY INVESTMENTS LLC
315.1

WETLAND PROPERTY INVESTMENTS LLC
40.1

COUNTY RD 2 NW

URBATCH DOUGLAS J.
&

Small Parcel names start on Page 95

"J" INSET

PROSPER

0 250 500 1,000
Feet

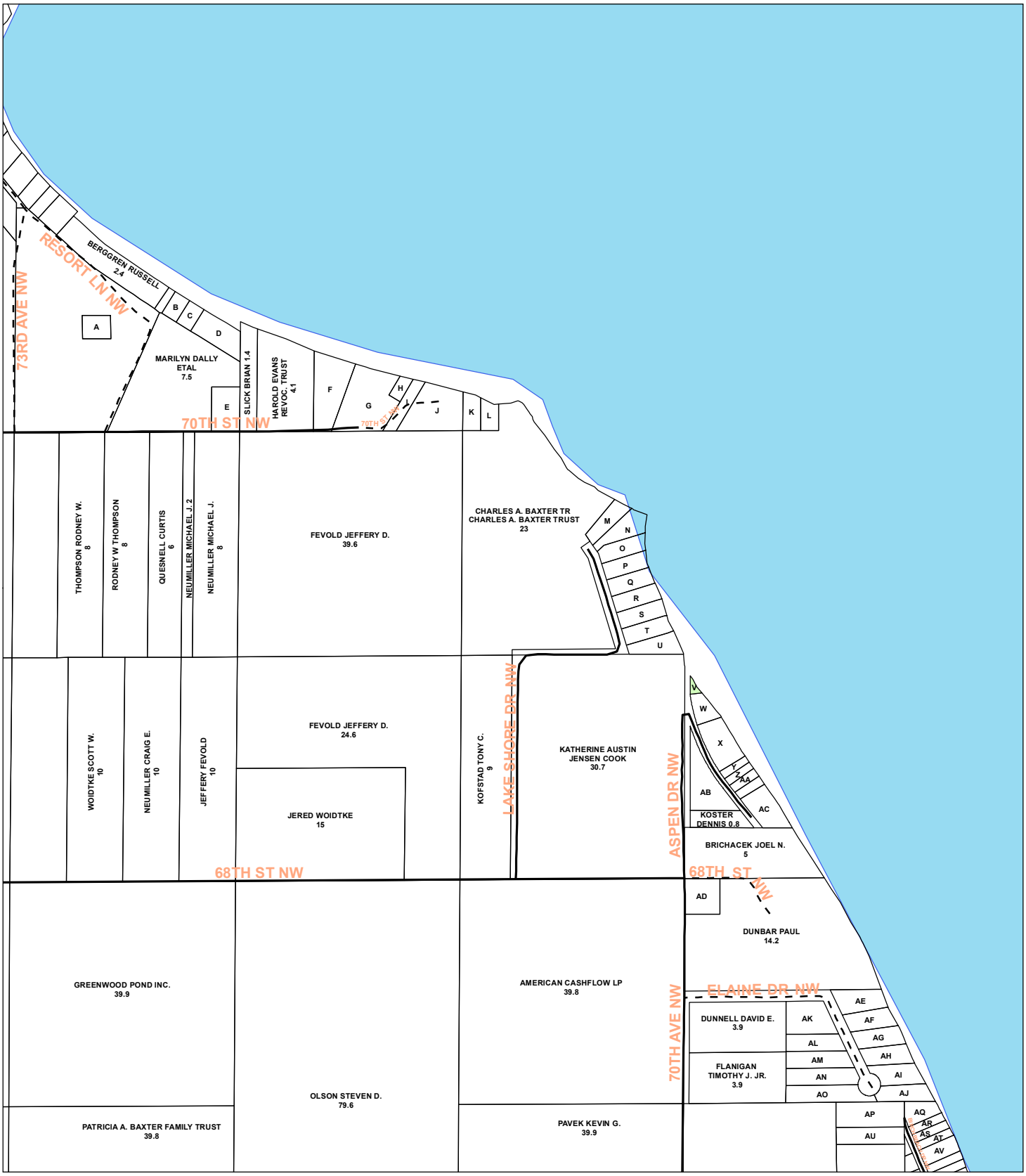

Small Parcel names start on Page 95

"K" INSET

PROSPER

0 250 500 1,000
Feet

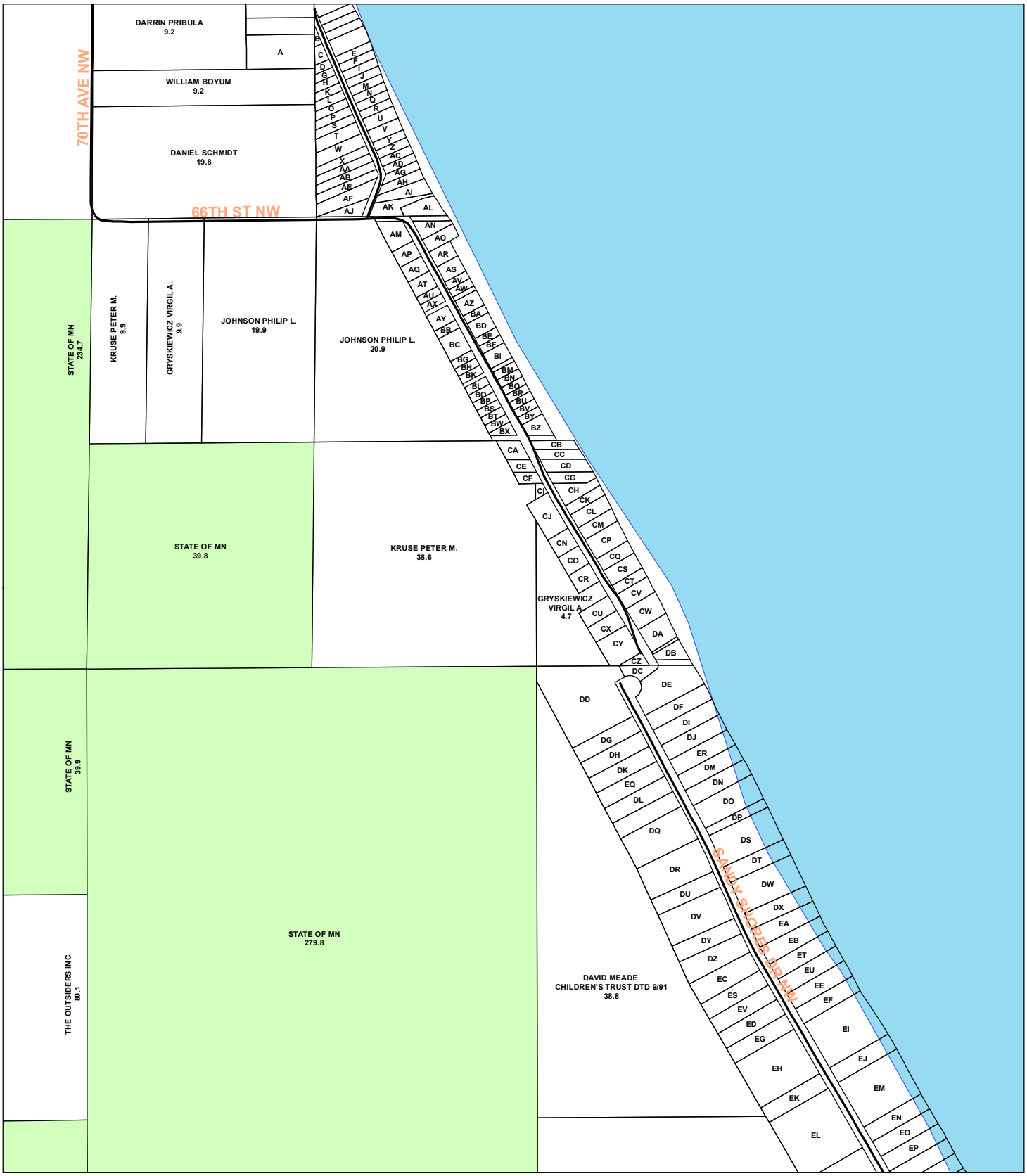

Small Parcel names start on Page 95

"L" INSET

PROSPER

0 250 500 1,000
Feet



Small Parcel names start on Page 95

"M" INSET

ZIPPEL

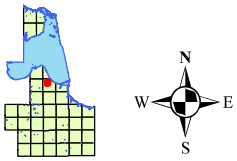

0 250 500 1,000
Feet

PIEPER DANIEL R.
40.1

THUNDERING HERD HUNT CLUB LLC
112.8

WINTER-SETT TRL NW

BAYVIEW DR NW

66TH AVE NW

VAGLE
MERLE R.
3.8

DANIEL R PIEPER
125.214072737045

PERCH LN NW

JACQUELINE FISHBACH
39.9

NORTHERN EDGE LN NW

WALLEYE LN NW

GILLIE FRED & BRUCE GILLIE IN
27.5

KLABUNDE JOHN K.
94

HOUSE DAVID G.
7.6

HOUSE DAVID G.
9.6

DAVID J SULLIVAN
86.7398414805496

DONALD
PETERSON
4.5

REX G MUGGLI
6.9

JEROME A KROHN SR
30.1527294447391

40TH ST NW

MUGGLI REX G.
10.2

KROHN JEROME A. SR
40

HUERD MICHAEL
120.5

66TH AVE NW

ZAITZ TRUST, LLP
341.4

ND PARSLEY HOLDINGS LLC
239.8

PAINOVICH NICK JOSEPH
81.9

Small Parcel names start on Page 95

"N" INSET





WHEELER

0 250 500 1,000

Feet

STATE OF MINNESOTA
133.486826242898

LAKE OF THE WOODS INVESTMENT
197.3

BARBARA DEROSIER
313.4

JILL RUTLIN
159.7

JILL RUTLIN
149.1

AMY SCHWANDT
REVOC. TRUST
85.9

AMY SCHWANDT
REVOC. TRUST
80.4

KATHYE SCHEI
13.9

GRACETON BEACH RD NW

CORONADO DR NW

LAKEVIEW LN NW

A
B
C
D
E
F
G
H
I
J
K
L
M
N
O
P
Q
R

BRIAN STANLEY
2.9

ZIMMERMAN ROBERT F.
1.9

GARDAS HENRY A.
4.3

GARDAS HENRY A.
4.3

JOHNSON KEVIN D.
4.8

JOHNSON KENNETH D.
4.3

BRAUCH THOMAS A.
2.2

BAKER BRENTON J.
2.1

KASELLA ROBERT J.
4.8

NEGUS JAMIE A.
4.8

NERLAND ERIC N.
2.2

GARLITCH KEVIN
2.1

ANOTHONY KLEIN
2.2

MICHAEL RIVERS
2.14839

ADVENTURES ON ICE LLC
4.8

MAGNUSSON RUTH ANN
2.9

MITCHELL KIRK R.
1.8

HOWDAHL GREGORY JAY
4.3

EVIN GALE H.
4.8

HAAG BRADLEY J.
4.8

HOEFT NICHOLAS R.
4.8

HOLTE NELS ALBERT
4.8

BRENT FREDRICKSON
4.8

CRAIG ERPELDING
4.8

KASELLA JAMES J.
4.8

MAGNUSSON RUTH ANN
4.8

AMY SCHWANDT
REVOC. TRUST
6.1

Small Parcel names start on Page 95

"O" INSET

WHEELER

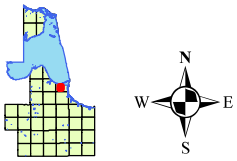

0 250 500 1,000
Feet

HANSON DAROL W.
29.8
BERG DAVID
35.8
BERG DAVID
0.8
FOUR MILE BAY HUNTING CLUB INC.
3.1
JARED MARTINSON
30.7
OLSON ANDREA M.
2.5
DOWNRIGGER PROPERTIES LLC
20.7
DOWNRIGGER PROPERTIES LLC
16.7
DILLON RD NW
42ND AVE NW
SADIE DR NW
POPLAR TRL NW
ALDER TRL NW
BASSWOOD RD NW
BOSTIC RD NW
REED MICHAEL S.
6.3
ROBERT RAUCH
2.2
ROBERT RAUCH
3.7
KRANZ RONALD E.
4
FOUR MILE BAY HUNTING CLUB INC.
99.7
ELM DR NW
RAUCH ROBERT J.
5
GIBBINS SHERI L.
4.8
HAUGEN GLEN K.
2.9
39TH AVE NW
PETER T & TERRI L FISCHBACH
12.3
CYRUS RD NW
ECKLUND PROPERTIES LLC
6.1
HOFF GERALDINE
2.2
ECKLUND PROPERTIES LLC
2.8
COUNTY RD 8 NW
STEVEN R CYRUS
2.5
LOUISE ERICKSEN
3.9
STEVE TAYLOR
10.6
ROBERT ERICKSON
1.6
BRIAN LABS
5.2
FLAN JAMIE R.
5.2
TOBIN JAMES W.
39.6
BEAVER TRL NW
KEVIN RINGGAARD
5.2
KEN-MAR-KE HOLDINGS LLC
4
JAMIE NEGUS
5.2
HEN-MAR-KE HOLDINGS LLC
10.1
LILLEODDEN JEFFREY D.
5.3
VIC BECKEL
5.3
BECKEL VIC
40.2
LILLEODDEN CURTIS A.
5.3
LILLEODDEN HARVEY D.
5.3
42ND AVE NW
JOHN HAGEN
40.6
LARSON DOUGLAS K.
15.2
K & D RESORTS INC
5.3
GLENNA HEITH A.
5.3
JOHN HAGEN
5.3
RONALD GATHERIDGE
5.3
38TH AVE NW
BECKEL VIC
26.7
SHON JENSEN
6.5
ADAM L GUYER
3.53851483226615
SORRELS GREGORY W.
6.5
MATTHEW A MICKELSON
15.3
TERRANCE E & ROCHELLE M MARTY
12
PARNIKER PARTNERS LLC
5.4
PARNIKER PARTNERS LLC
5.4
40TH AVE NW
EJC FARMS, LLLP
53.1
COOPER MICKELSON
83.3
JAMES S MICKELSON
11.6
BLADOW JEREMY A.
5.4

Small Parcel names start on Page 95

"P" INSET

WHEELER

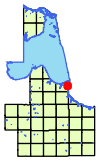



0 250 500 1,000

Feet

MLT & T LLC 5.9

MLT & T LLC 17.4

MLT & T LLC 66.1

GRIFFEN TODD R. 77.7

MLK HOLDING COMPANY INC. 6

ARMSTRONGLOW INC 3.8

ARMSTRONG-LOW 2.1

ARMSTRONGLOW INC 1.3

MARLENE ADRIAN 24.2

STATE HWY 172 NW

COTTONWOOD RD NW

COTTONWOOD LN NW

KEITH PEPPEL 5.3

MICHAEL KLEIN 2.6

ADRIAN MARLENE 37.6

STATE HWY 172 NW

STATE OF MN 3.3

MLK HOLDING COMPANY INC. 6

RED OAK RD NW

ADRIAN'S RESORT INC. 3.6

PEPPERMINT CREEK ENTERPRISES LLC 5

BUR OAK RD NW

Small Parcel names start on Page 95

"Q" INSET





WHEELER

0 250 500 1,000
Feet

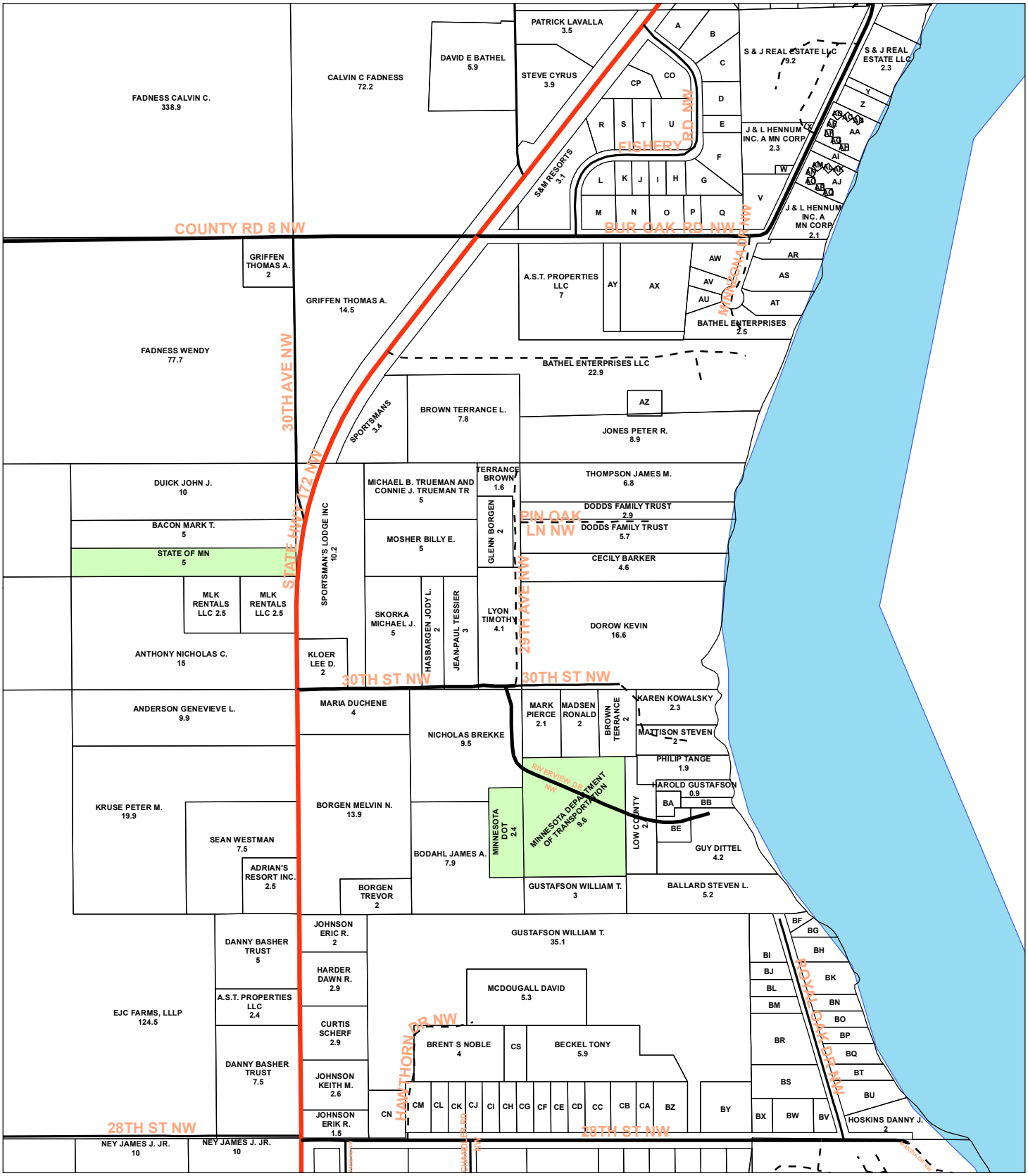

Small Parcel names start on Page 95

"R" INSET

WHEELER

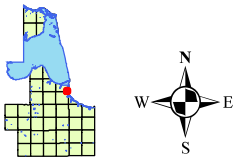

0 250 500 1,000
Feet

28TH ST NW
28TH ST NW
KATIE RD NW
CHANDLER RD NW
MARINA DR NW
STATE HWY 172 NW
27TH ST NW
24TH ST NW
24TH ST NW
BIRCHVIEW DR NW
OAK HARBOR DR NW
OAK LOOP NW

A
B
C
D
E
F
L
K
J
I
H
G
M
N
O
P
Q
R
X
W
V
U
T
S

ALWYN JOHNSON
7.9

JRF PROPERTIES
3

JRF PROPERTIES
3

RS PARTNERS LLP
3

WILD LAUREN W.
2.8

LOW CAMPGROUND
& MOBILE HOME PARK LTD.
1

GOREE GORDON L.
1.8

Y

Z

LAKE OF THE WOODS CAMPGROUND &
MOBILE HOME PARK LTD.
22.6

RIVERBANK
MARINA, LLC
6.4

BRINK MARGARET M.
30.7

RS PARTNERS LLP
39.2

THE WELBERG FAMILY TRUST
158.2

THARALSON ERIK
72.1

FISH
ALAN B.
7.7

THE WELBERG FAMILY TRUST
40.8

THE WELBERG FAMILY TRUST
39.9

AA
AB
AD
AE
AF
AG
AH
AI

STEVEN WELBERG
8.7

BLODGETT
JOYCE
4.6

THE WELBERG
FAMILY TRUST
8.4

AJ
AK
AL
AM
AN
AO
AP
AR
AT
AV
AX
AZ
BB
BC
BD

CC
CD
CE

FISH
ALAN B.
1.1

AQ
AS
AU
AW
AY
BA
BF

BL
BK
BJ
BI
BH
BG

BM
BN
BO

BECKEL VIC E.
3.6

TEH WELBERG FAMILY TRUST
30.9

SPORTSMAN'S LODGE INC.
17.1

OAK HARBOR LLC
70.6

OAK HARBOR LLC
7.9

OAK HARBOR LLC
3.8

BZ
BY
BX
CA
CB
BW
CC
BV
BU
BT
BP
BQ
BR
BS

Small Parcel names start on Page 95

"S" INSET





MYHRE

0 250 500 1,000
Feet

WILMER DAVID S.
79.4

WILMER DAVID S.
39.6

R.R.V. LLC
190.2

BASTYR RONALD J.
39.9

SHERRY K. LEIN
102.62447414744

LUKE LEIN
118.8

KROHN RODERICK C.
37.7

LUNDSTEN SHANE
121.4

COUNTY RD 2 NW

PARK AVE NW

BRYAN SWART
2

STEPHEN NELSON
80.5

NELSON STEPHEN
4.6

VANLITH CARTER A.
19.8

NELSON STEPHEN
26.5

ARNOLD RICHARD D.
2.6

ESTLING DANA C.
3

SPINA ST

PARK AVE

THOMAS JOHSNSON
1

MERSEREAU ERIC
1.5

PINE ST

A
B
C
D

FISH RUBY E.
3.7

FISH RUBY E.
3.5

RAILROAD ST NW

STATE HWY 11 NW

WILDERNESS AVE

LUNDSTEN CHADWICK C.
24.2

FISH CARRIE
5.7

HJELMSTAD SANDRA M.
5

FISH KEVIN
17.4

MELONEY AVE

MINNESOTA ST

E
F
G

RAILROAD ST

STATE HWY 11 W

CHURCH OF CHRIST
14.2

KEVIN FISH
4.6

FISH KEVIN L.
6

FISH CODY A.
1.8

FISH CODY A.
1.3

MCCAULEY WILLIAM D.
1.6

KRZOSKA LELAND D.
2.3

CHURCH ST

CHILGREN AVE

ZIPPEL AVE

PARK AVE

COUNTY RD 2 NW

MAIN ST

RAILROAD ST NW

MELONEY AVE

MAIN ST

JOSHUA HAYNES
3.6

DICK CLARK
1.1

STATE OF MN
1

CANADIAN NATIONAL RAILWAY COMPANY
15.8

CHARLTON FAMILY LIVING TRUST
10.1

SIEBERT BRIAN L.
10.1

76TH AVE NW

BOOTS RODNEY A.
40.3

FISH CARRIE
28

H

CARLSON LAUREL
1.7

CARLSON LAUREL
2.4

STATE HWY 11

MELISSA FISH
10.1

YOUNG WAYNE R.
10.1

WILDERNESS AVE

I

YOUNG WAYNE R.
20.1

YOUNG WAYNE R.
40.3

SPINA JACK W.
40.2

ALAN B FISH
20.1

Small Parcel names start on Page 95

"T" INSET





MCDOUGALD

0 250 500 1,000

Feet

GLASS RIITTA LIISA
282.4

54TH AVE NW

JOHNSON ROBERT DEAN
159.5

ERIC NERLAND
20.1

ROGNLIE PARKER T.
120.2

8TH ST NW

STUEBER MURIEL E.
10.5

NORDINE DONALD B.
5.2

A
B
C
D
E
F
G

PETERSON RICHARD V.
4.4

H
I

52ND AVE NW

SCHWIEGER MARK D.
11.2

SCHUH CLARENCE
4.2

KETOLA ARTHUR T. 22

STATE HWY 11 NW

SCHUH BONNIE
10.6

K
L
M
N
O
P
R
T
U
V
W
Y

GJOVIK RONALD A.
40.9

WILLIAM ADAMS
161.4

KETOLA ARTHUR T.
22

KETOLA ARTHUR T.
22

CANADIAN NATIONAL RAILWAY COMPANY
71.9

DAVID WESTPHAL
12.8

Z

LAKE AREA CONSTRUCTION INC
40.5

NEIL LYSTAD
33.6

STUEBER JAMES V.
29.6

54TH AVE NW

SAVOIE KENNETH A.
43.6

52ND AVE NW

GET RAW LAND, LLC
25

HOME AND LANDS LLC
5

WILD RIVER PROPERTIES
30

WILDESON J. RODGER
80.9

ERICKSON DOUGLAS GERALD
20.2

DALE LESSARD
15.7

LEWIS MARK DAVID
10

HAMMANN JERRY H.
40.3

MUGGLI DENNIS
40.4

OLSON FAMILY LLC
161

Small Parcel names start on Page 95

"U" INSET

WABANICA





0 250 500 1,000
Feet

KLATTE GOLF LIMITED PARTNERSHIP 38.3
SPORTSMAN'S LODGE INC. 7.6
KLATTE GOLF LIMITED PARTNERSHIP 19.3
SPORTSMAN'S LODGE INC. 8.4
DUITSCHER DAVID 3.2
OAK HARBOR LLC 1.4
J. P. ENGINEERING INC. 22.1
STUART NOBLE 4.1
JUSTIN HOWELL 2.2
RYAN JACOBSEN 0.7
RYAN JACOBSEN 0.9
MICHAEL KRAEMER 2.4
FAIRWAY DR NW
22ND ST NW
OAK LODGE NW
OAK HARBOR DR NW
BADGER RD NW
GOLDEN CORNER RD NW
BROWN DOUGLAS 3.1
BROWN DOUGLAS E. 4.1
ROBERT CLAUSON 1.2
DANIEL EWINGS 1.8
FURBISH THEODORE G. 5
ROBBIE JOHNSON 5
S & A MANAGEMENT LLC 1.7
S & A MANAGEMENT LLC 2.2
UZ INSULATION SERVICES INC. 5.3
WILLIAM MARTH 2.3
DUANE DEGAGNE 2.3
DUANE DEGAGNE 2.5
DAVIS KRISTEN 2.5
GRAEN REDGY A. 2.2
CHRISTOPHER CALDER 2
FISH BRANDON 1.5
RJJ INVESTMENTS LLC 2.1
RJJ INVESTMENTS LLC 6.8
RJJ INVESTMENTS LLC 2.9
RJJ INVESTMENTS LLC 3.5
DODDS FAMILY TRUST 4.2
HAMMANN JERRY 2.8
HAMMANN JERRY 3.2
THEODORE FISH 5.6
THEODORE FISH 5.4
RJJ INVESTMENTS LLC 4.4
STUART NOBLE 1.4
WAIBEL TERRY 91.1
GRIFFEN TODD R. 10
20TH ST NW
28TH AVE NW
MAPLE DR NW
EJC FARMS, LLLP 80
BAUDETTE FARM LTD 73.9
BAUDETTE FARM LTD 78.2
EJC FARMS, LLLP 40
NESMOE DAVY LEE 10
MISEL RICHARD SR. 5
EVANS DANFORD L. 5
EVANS DANFORD L. 5
SOUSER JOSEPH E. 11
18TH ST NW

Small Parcel names start on Page 95

"V" INSET





WABANICA

0 250 500 1,000
Feet

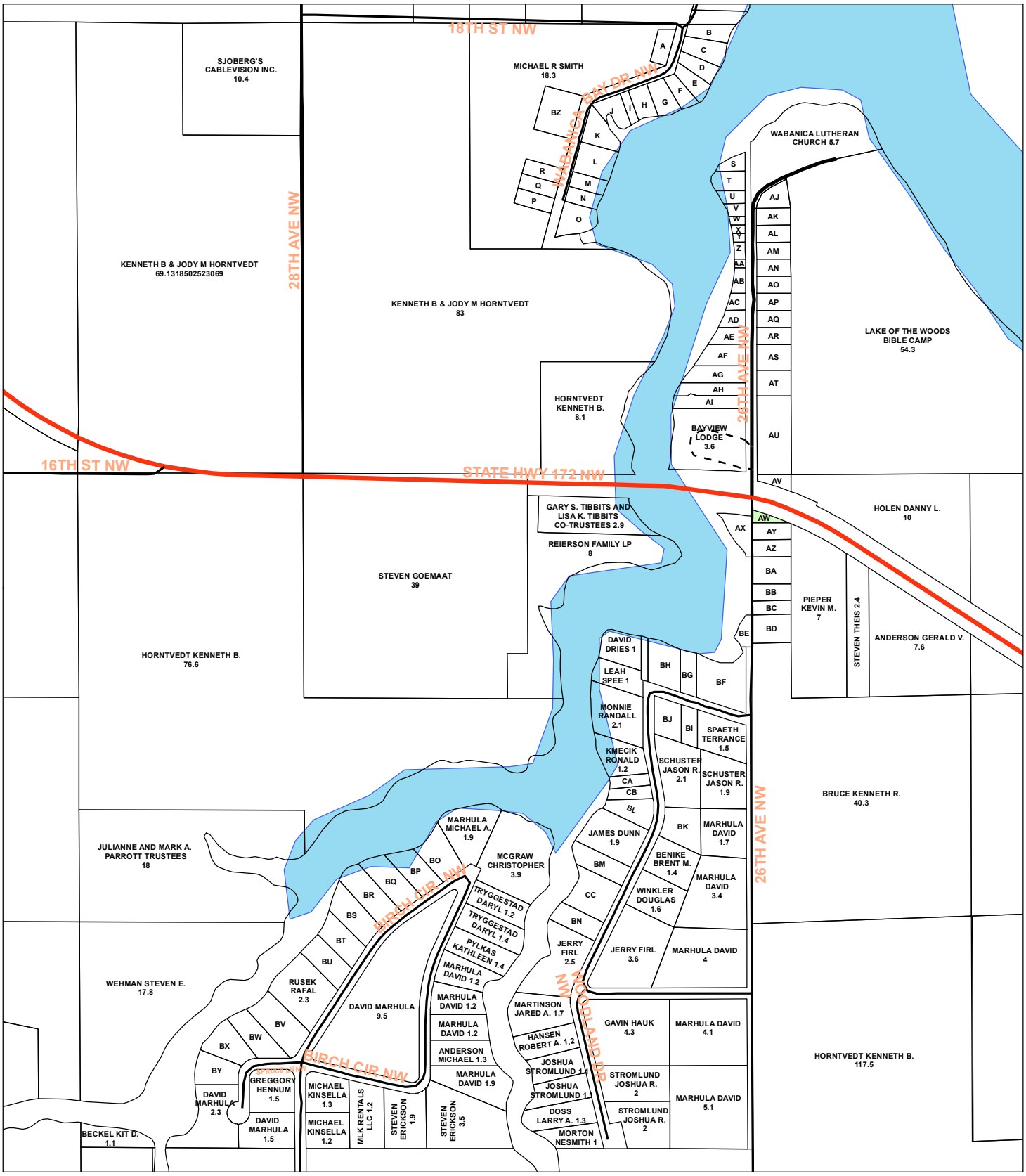

Small Parcel names start on Page 95

"W" INSET

BAUDETTE

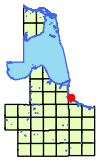



0 237.5 475 950

Feet

KNUTSON GREGORY E. 3.2
A
B
KEEP DENNIS 1
C
D
E
F
G
H
I
J
K
L
M
N
O
P
Q
R
S
T
U
V
W
X
Y
RIVERSIDE DR NW
KURT BERNHARDT 5.9
SCHAEFER RICHARD H. 4.2
WOHLRABE DAVID C. 5.1
INGEMAN DANIEL M. 5.2
RAYMOND ANDERSON 11.7
FISHER DAVID ETAL 5.5
HANSON JAMES A. 1.4
DAVID BAKER 3.2
JOANNE WYATT 3
DUBORE CHARLES E. 5.4
Z
AA
AB
AC
AD
AE
AF
AG
AH
AI
AJ
AK
AL
AM
AN
AO
AP
AQ
AR
AS
AT
AU
AV
AW
ASPHALT TRL NW
DUBORE CHARLES E. 20.3
HAZEL OVERLAND 2.4
BRIAN HAATAJA 7.5
DUBORE CHARLES E. 33
WIERSMA DEAN 3.7
DUBORE CHARLES E. 2.3
12TH ST NW
STATE HWY 172 NW
TWIN RIVERS DR NW
COOK JOHN D. 3.3
22ND AVE NW
SCHARMER LARRY CHARLES 4.3
WALLACE BEAVER 4.5
MATTHEW MOLLBERG 28.4
SCHARMER LARRY CHARLES 4.8
ANDERSON JEFFREY J. 5
SCHULZ MICHAEL J. 8.4
ANDERSON DONN W. 4.4
VANKREVELEN TRUST AGREEMENT 2.4
JEFFREY ATCHISON 4.8
ANDERSON JEFFREY J. 5
HOPKINS EDMUND C. 6.8
EDMUND HOPKINS 11.9
WAIBEL TERRY 18.8
WOLF NICHOLAS L. 4.7
ANDERSON JEFFREY J. 5.1
JOCHUM DR NW
MORD HOWARD 6.2
MORD JERRY J. 2.4
MORD JERRY J. 2.4
THORTSEN DALE HAROLD 2.1
BITTER WILLIS M. 2.5
BRUCCIANI JOSEPH S. 2.6
DORNHECKER MICHAEL R. 2.5
AX
THEIS STEVEN J. 1.2
AY
DORNHECKER MICHAEL R. 3.2
RED PINE DR NW

Small Parcel names start on Page 95

"X" INSET

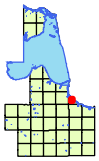



BAUDETTE

0 250 500 1,000
Feet

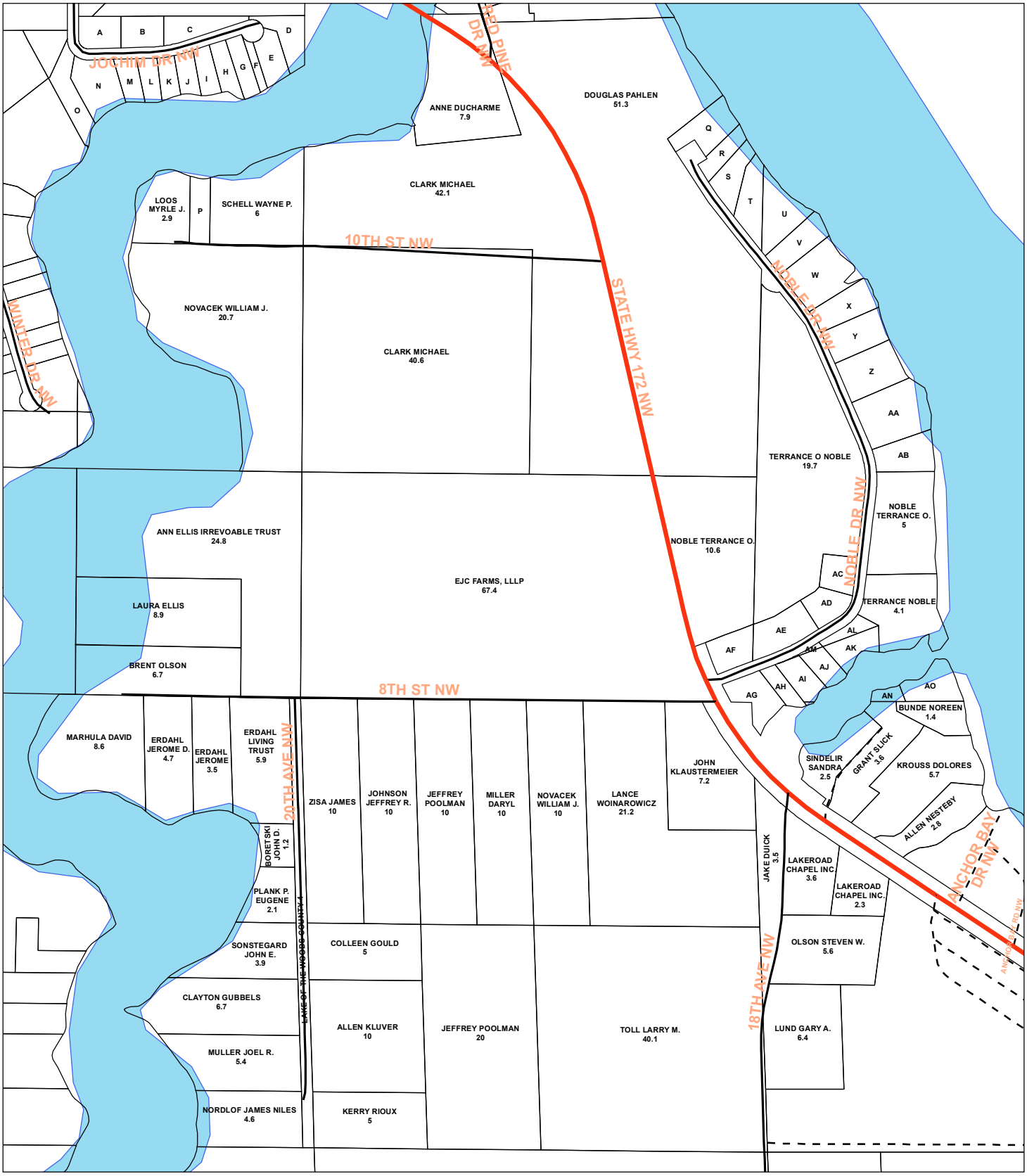

Small Parcel names start on Page 95

"Y" INSET

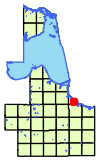



BAUDETTE

0 250 500 1,000
Feet

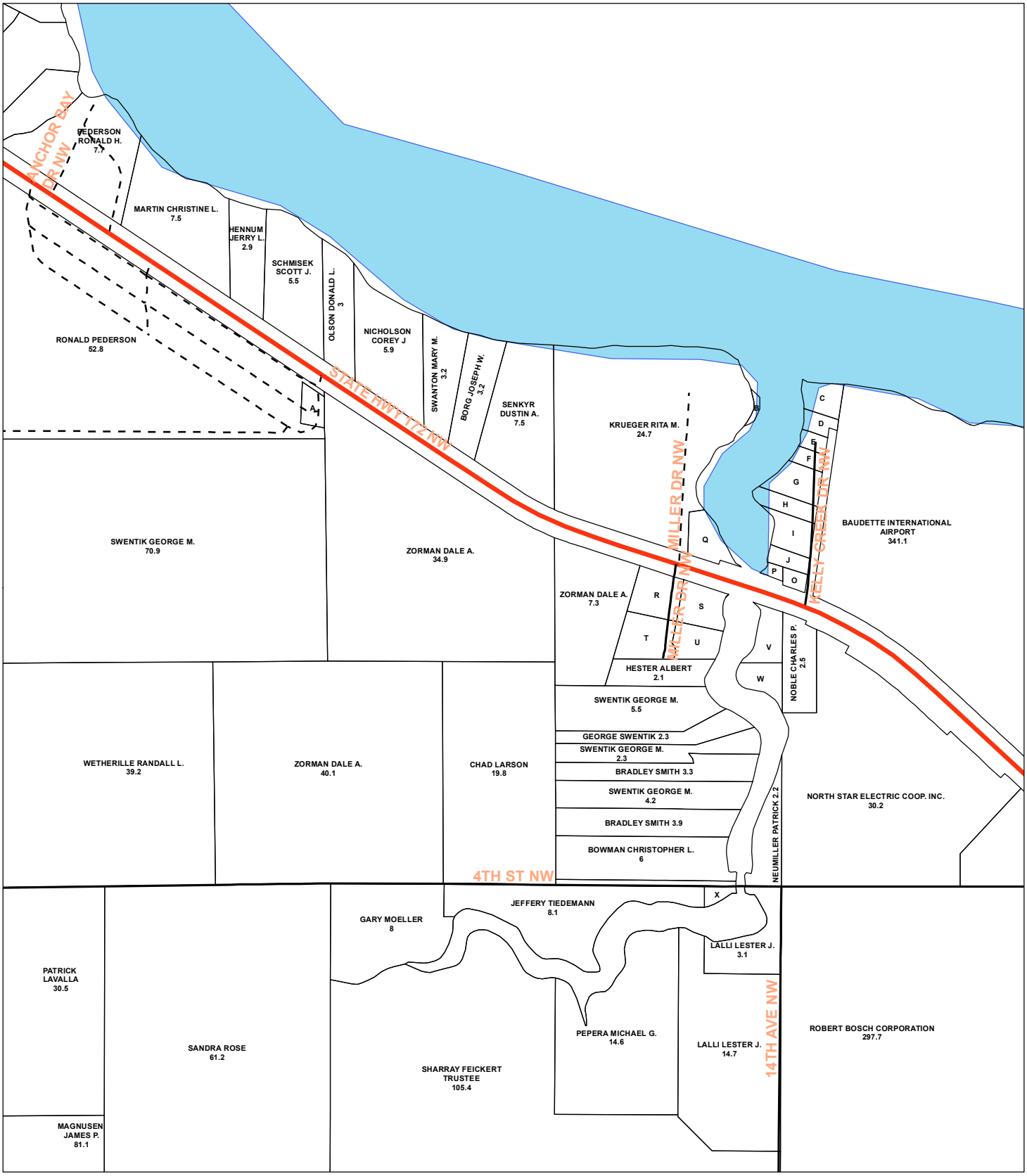

Small Parcel names start on Page 95

"Z" INSET





WABANICA

0 205 410 820

Feet

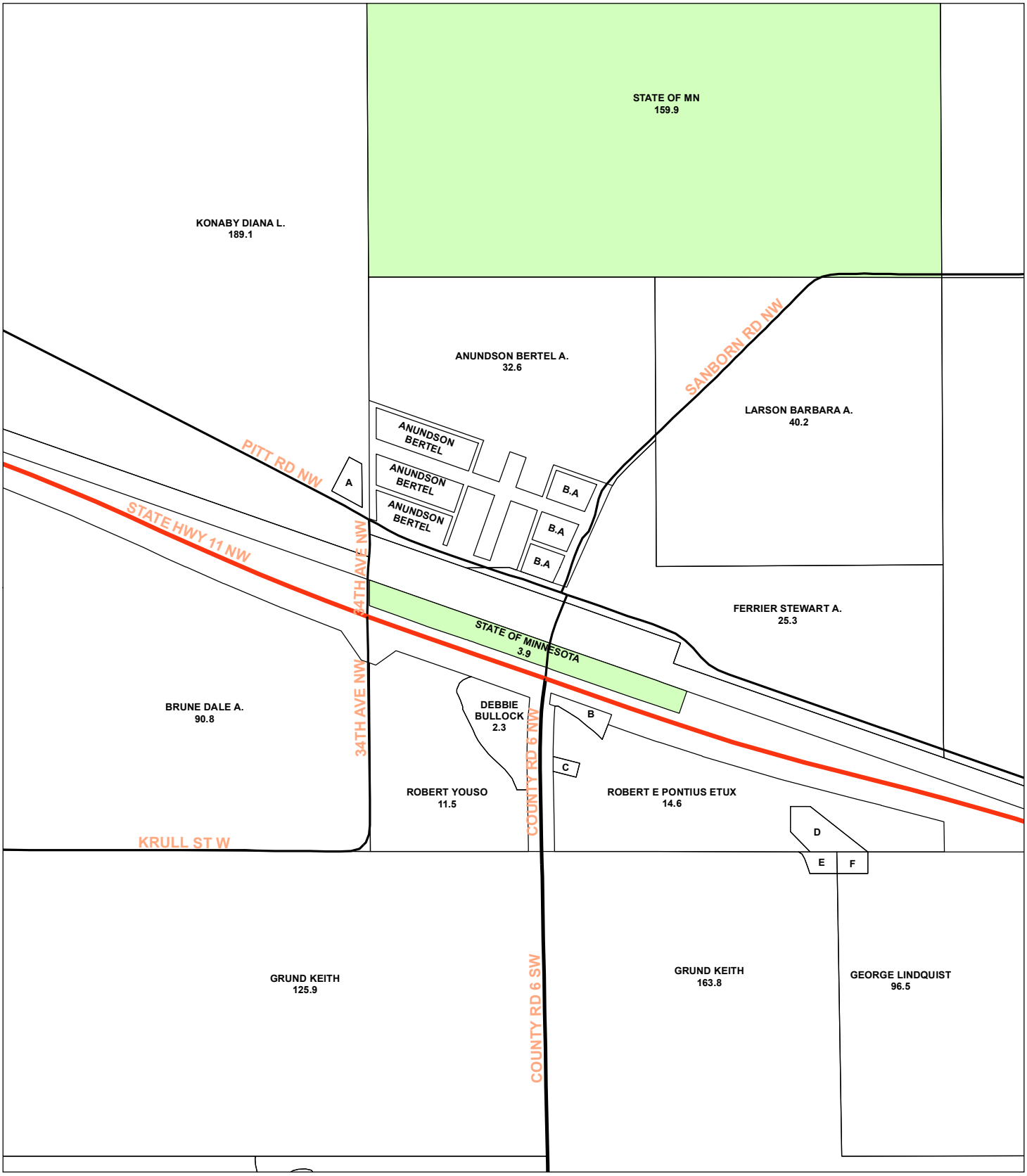

Small Parcel names start on Page 95

"AA" INSET

SPOONER

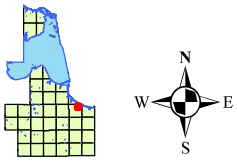

0 250 500 1,000
Feet

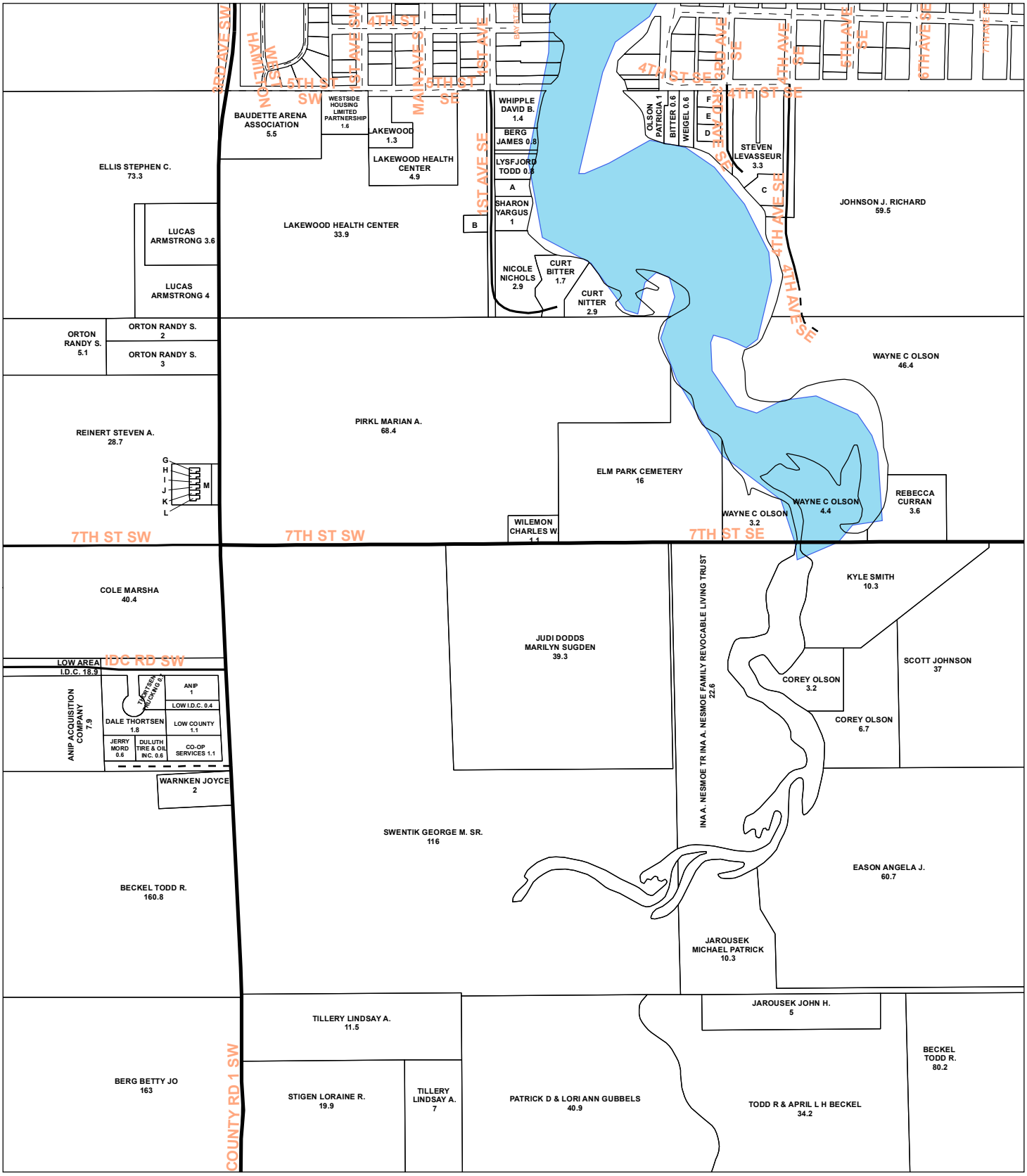

Small Parcel names start on Page 95

"AB" INSET

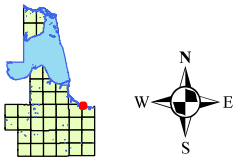

GUDRID

0 250 500 1,000
Feet

RAINY RIVER ACRES, LLC 6.1
RAINY RIVER ACRES, LLC 6
BROCK STEBAKKEN 3.1
BROCK STEBAKKEN 5.4
SUSAN MERRIGAN 2.9
DIAN ANDERSON 1.4
OLIVER KELLOGG 1
SEVERIN HOLTE 2.1
ALBERT HOLTE 1.3
DONALD HOLTE 1.4
ARTHUR MILLION 1.7
SLICK CRAIG 1
MORRISETTE CORY 1.8
THEIS TINA 0.7
THEIS JOE 0.6
THEIS 0.3
WALTON JAMES H. 2.3
SPIRES EDWARD L.
ROYAL DUTCHMAN RESORT LLC 1.8
BARBARA 1.2
EVELAND TRUST 1.5
ROGNLIE HAROLD 1.4
BAADE JEFFREY 0.8
BAADE JEFFREY 0.7
BEARD RANDY 0.8
HURLEY MICHAEL 0.7
GRANT SLICK 1.1
DEVAULT CLAYTON 1
STIGLICH TRUST 2.3
DOHMEN MONICA A. 251.3
SPIRES SAMUEL 98.6
SPIRES SAMUEL 9.2
ROYAL DUTCHMAN RESORT LLC 6.8
CRYSTAL FERRIER 10.3
SERENITY HOMESTEADERS 5.4
MAY 0.4
HANSEN GERALD J. 4.3
HORWOOD ROBERT 0.9
WENDLER DANIEL 3.6
BRUCE SUNDVALL 5
SANDRA ROSE 6.4
LIND JENNIFER 1.7
NORDLOF JAMES 431.6
JAMES NORDLOF 105.8
NORDLOF TIMOTHY 5.6
STATE HWY 11 E
STATE HWY 11 SE
7TH ST SE
7TH ST SE
17TH AVE SE

Small Parcel names start on Page 95

"AC" INSET

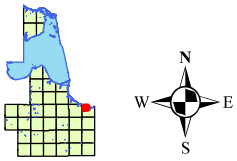

GUDRID

0 345 690 1,380

Feet

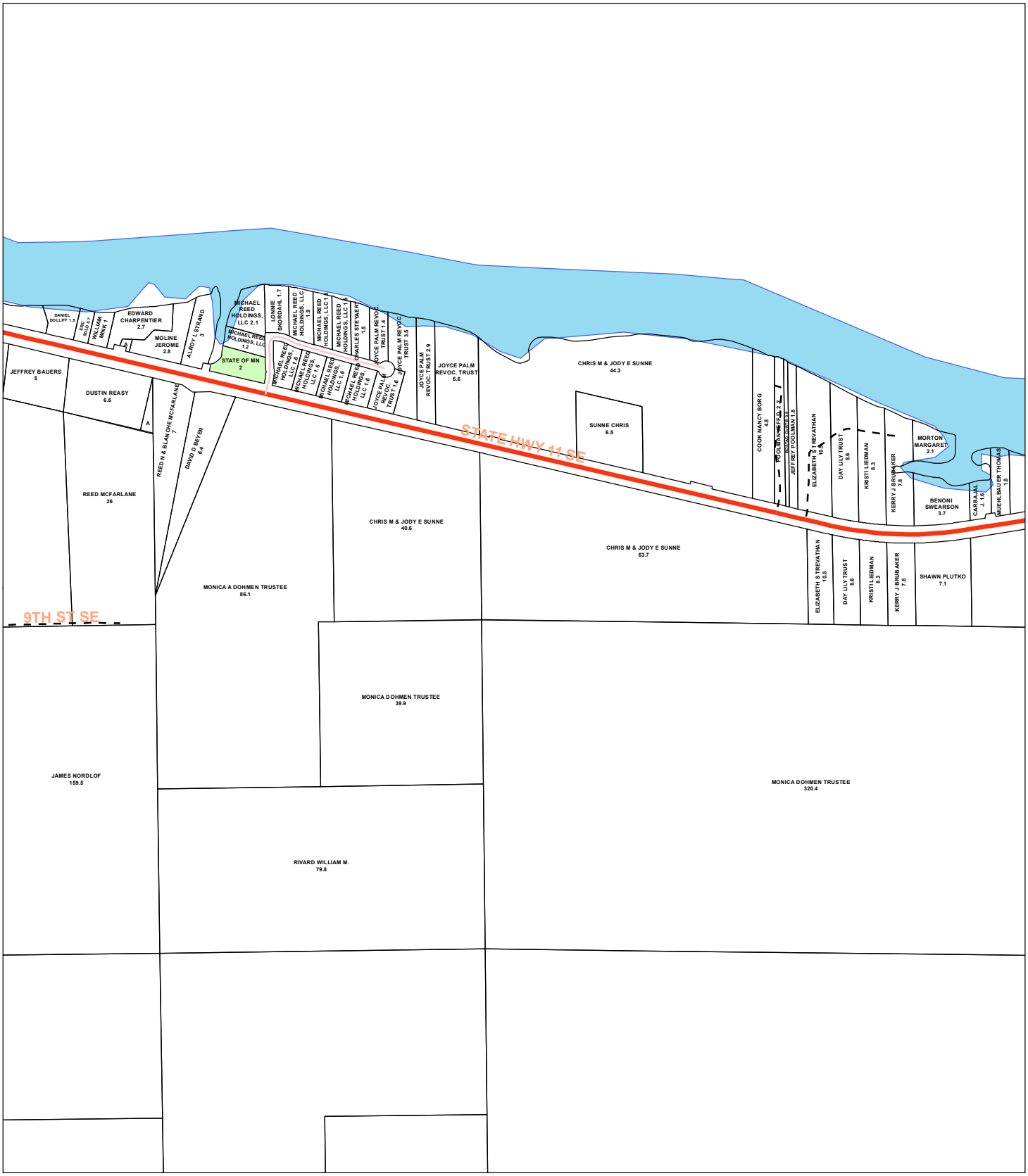

Small Parcel names start on Page 95

"AD" INSET

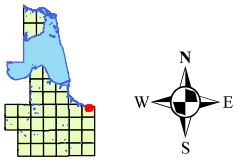

GUDRID

0 345 690 1,380
Feet

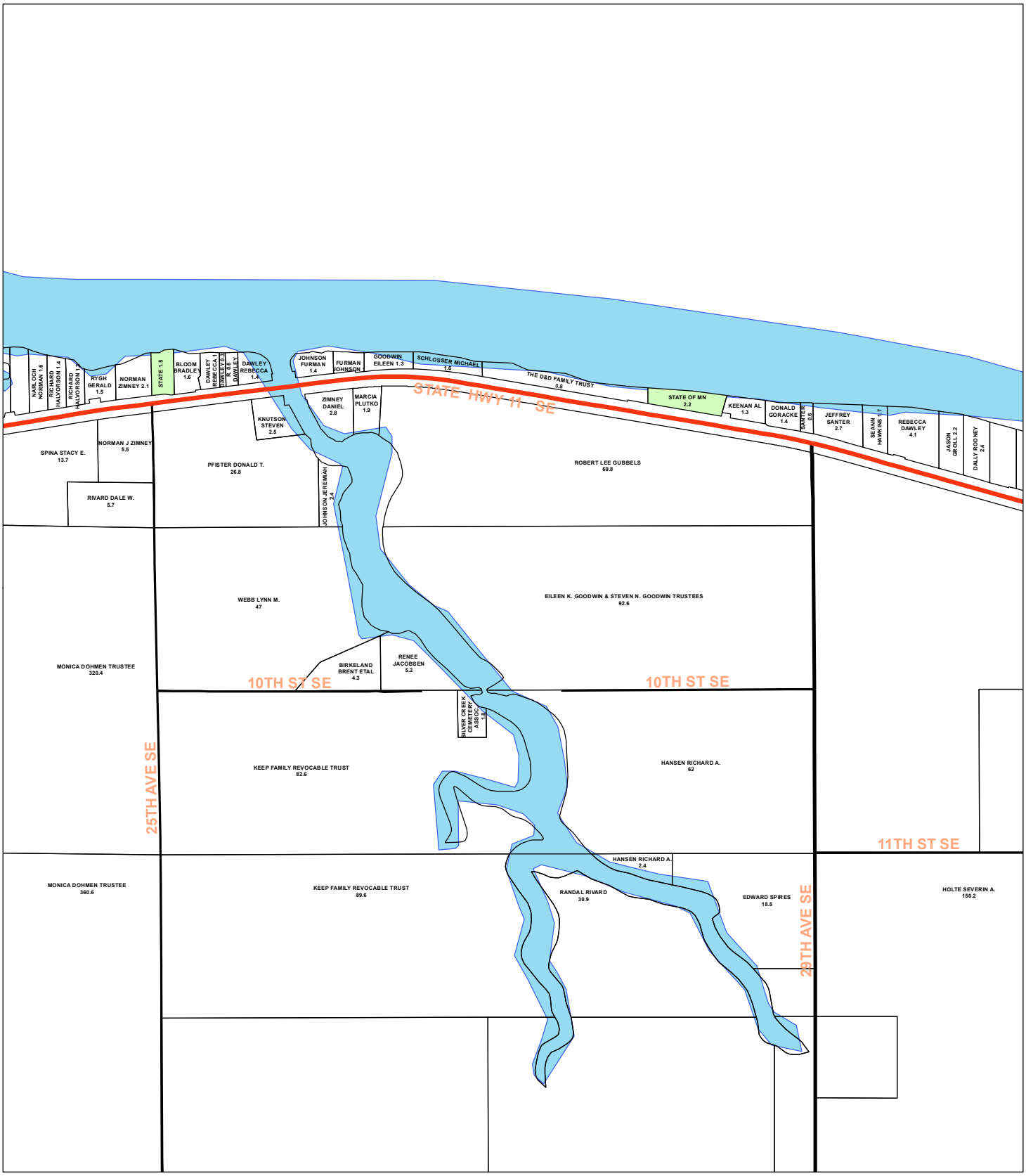

Small Parcel names start on Page 95

"AE" INSET

GUDRID

0 345 690 1,380
Feet

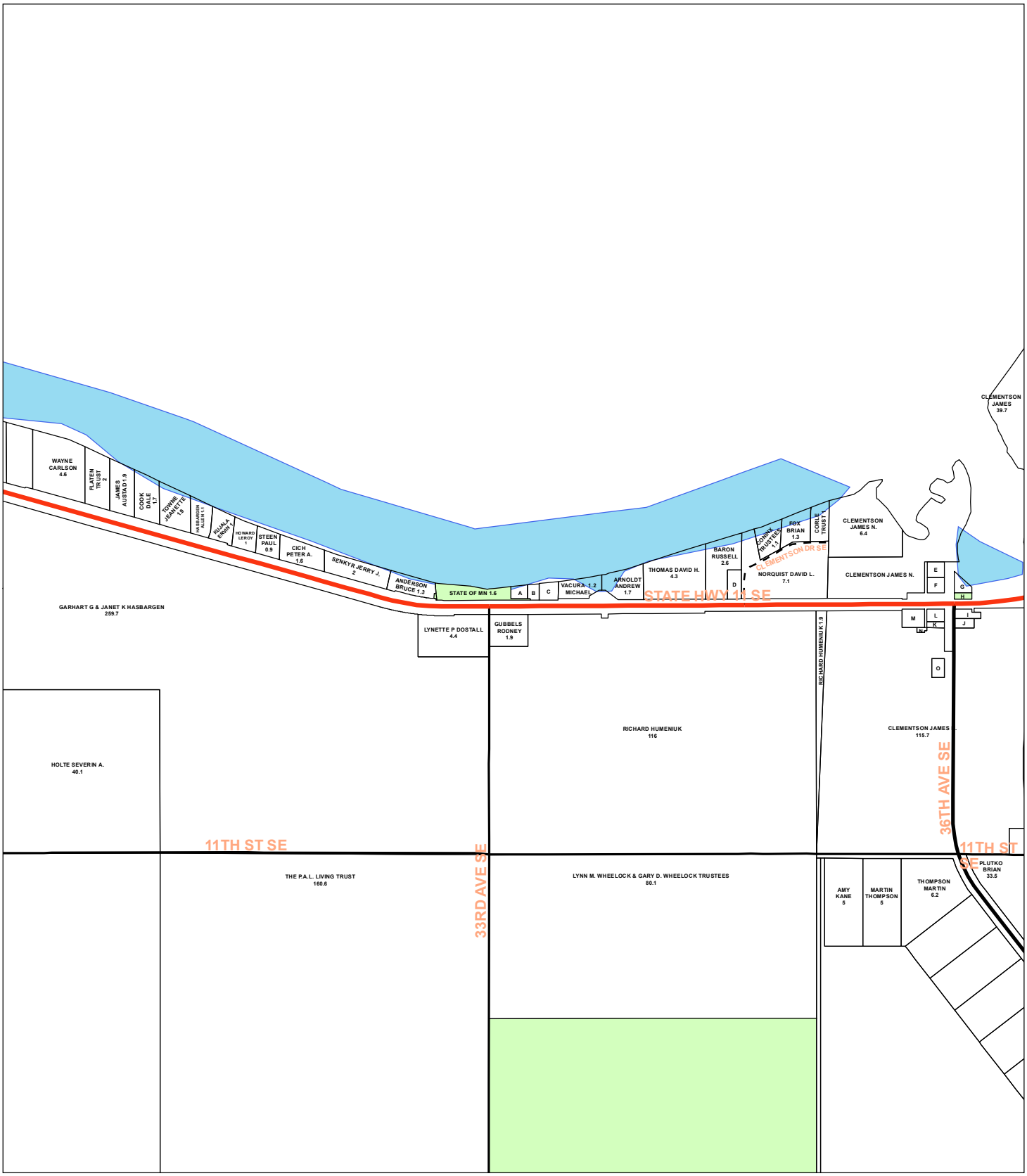

Small Parcel names start on Page 95

Lake of the Woods County Road Map

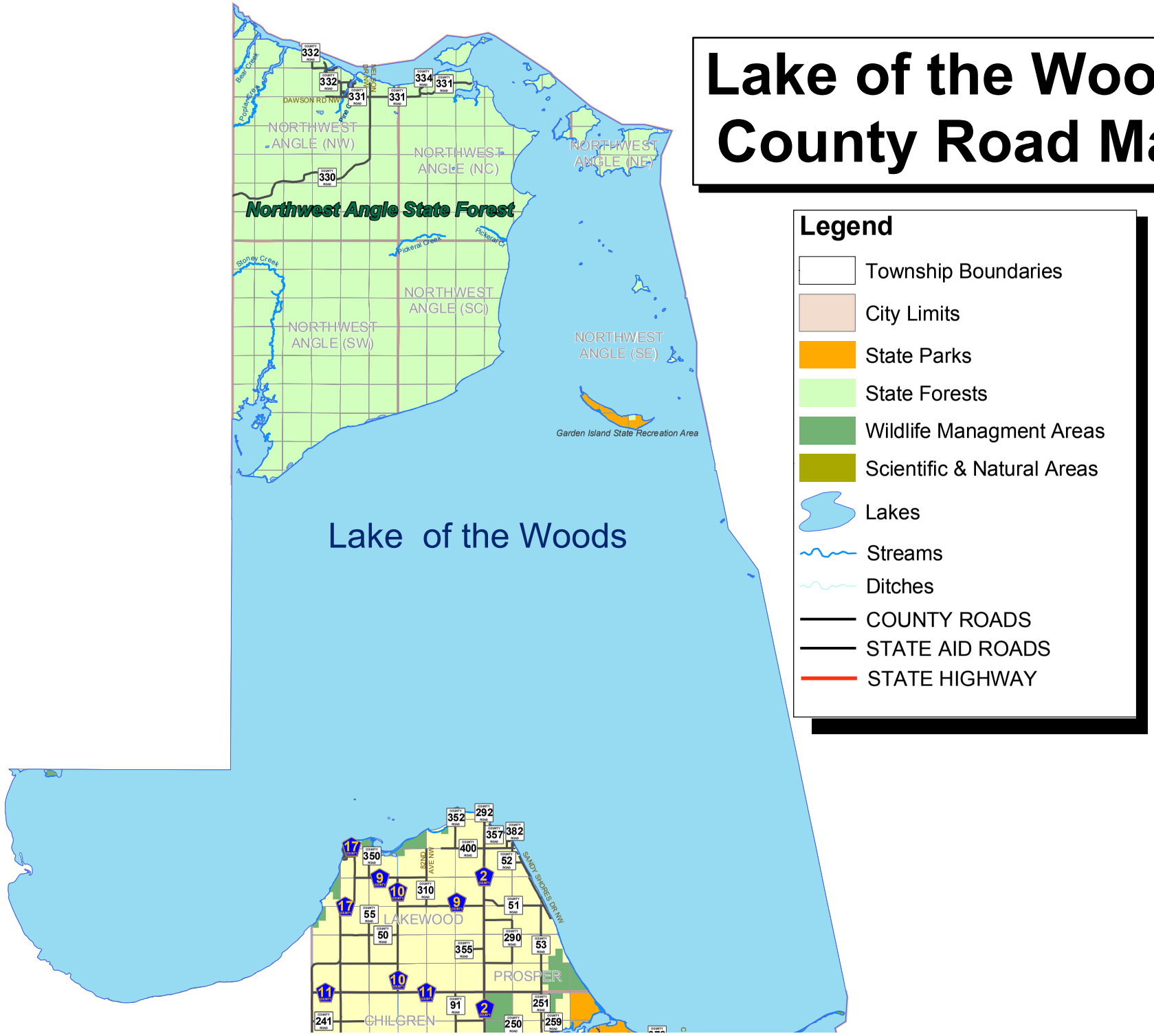

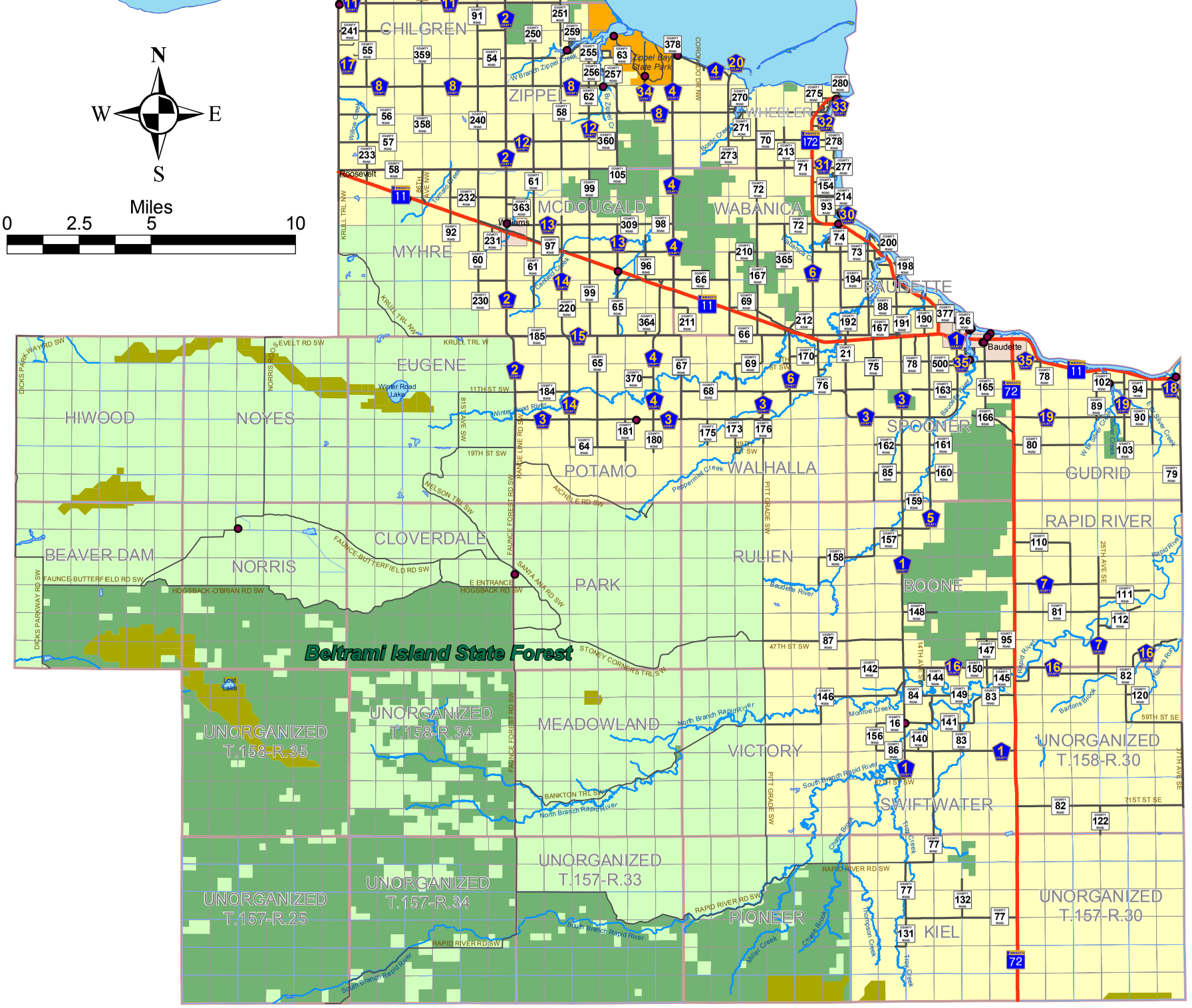

January 2005

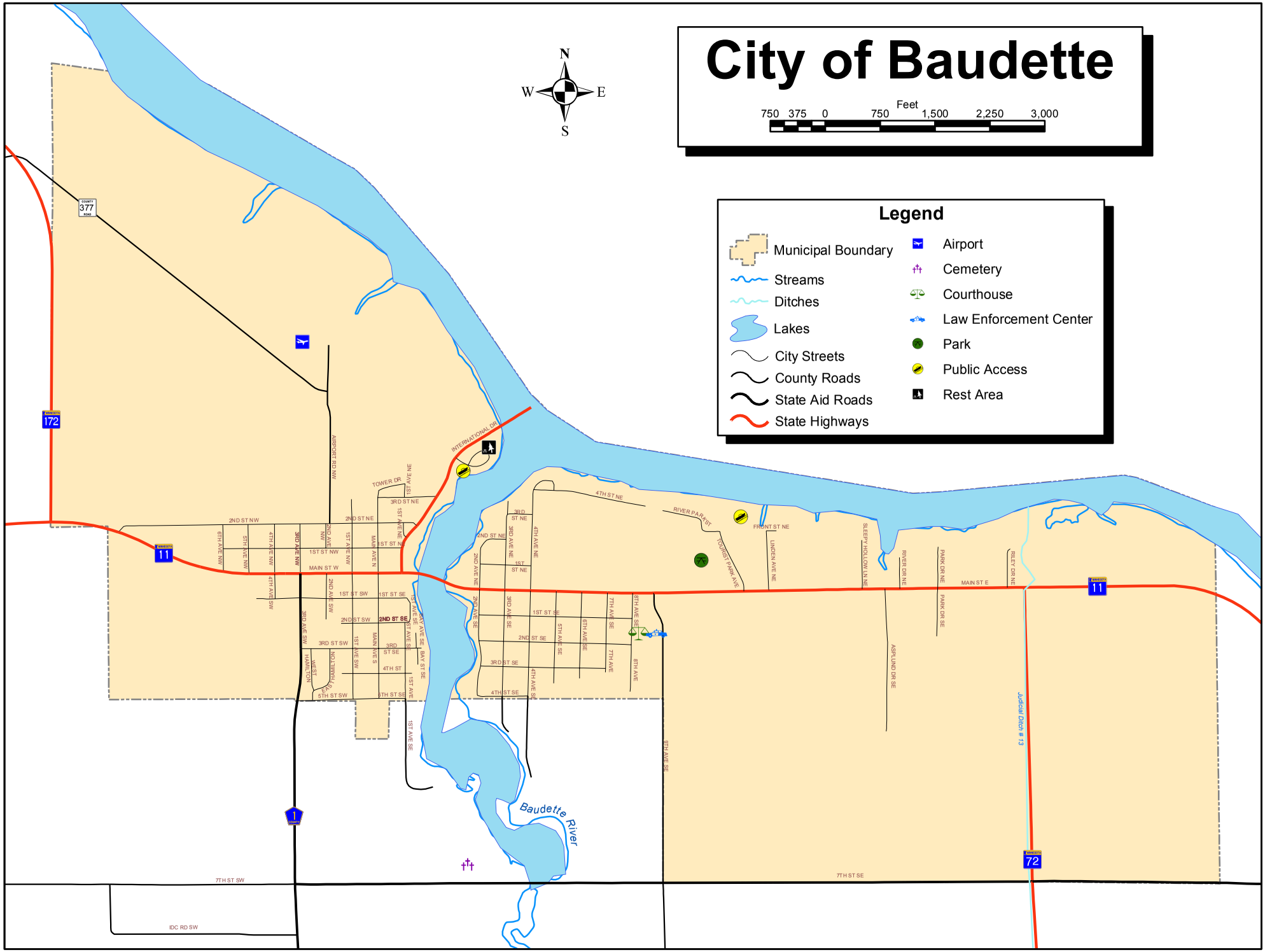
City of Baudette
Feet
750 375 0 750 1,500 2,250 3,000
N
S
E
W
Legend
Municipal Boundary
Streams
Ditches
Lakes
City Streets
County Roads
State Aid Roads
State Highways
Airport
Cemetery
Courthouse
Law Enforcement Center
Park
Public Access
Rest Area
Baudette River
Judicial Ditch # 13
INTERNATIONAL DR
TOWER DR
AIRPORT RD NW
2ND ST NW
2ND ST NE
3RD ST NE
1ST AVE NE
MAIN ST W
MAIN ST E
1ST ST SW
1ST ST SE
2ND ST SW
2ND ST SE
3RD ST SW
3RD ST SE
4TH ST
5TH ST SW
6TH ST SE
7TH ST SW
7TH ST SE
IDC RD SW
4TH ST NE
RIVER PARK ST
TOURIST PARK AVE
FRONT ST NE
LINDEN AVE NE
SLEEPY HOLLOW LN NE
RIVER DR NE
PARK DR NE
PARK DR SE
RILEY DR NE
ASPLUND DR SE
9TH AVE SE
1ST AVE SE
BAY ST SE
2ND AVE SE
3RD AVE SE
4TH AVE SE
5TH AVE SE
6TH AVE SE
7TH AVE SE
8TH AVE SE
1ST ST SE
2ND ST SE
3RD ST SE
4TH ST SE
6TH AVE NW
5TH AVE NW
4TH AVE NW
3RD AVE NW
2ND AVE NW
1ST AVE NW
MAIN AVE N
1ST ST NW
1ST ST NE
2ND AVE NE
3RD AVE NE
4TH AVE NE
1ST ST NE
3RD ST NE
4TH AVE SW
2ND AVE SW
3RD AVE SW
1ST AVE SW
MAIN AVE S
1ST AVE SE
2ND AVE SE
WEST HAMILTON
EAST HAMILTON
377
172
11
1
72

City of Williams

Feet
375 0 375 750 1,125 1,500

N
W E
S

Legend

- Municipal Boundary
- Streams
- Park
- City Streets
- County Roads
- State Aid Roads
- State Highways

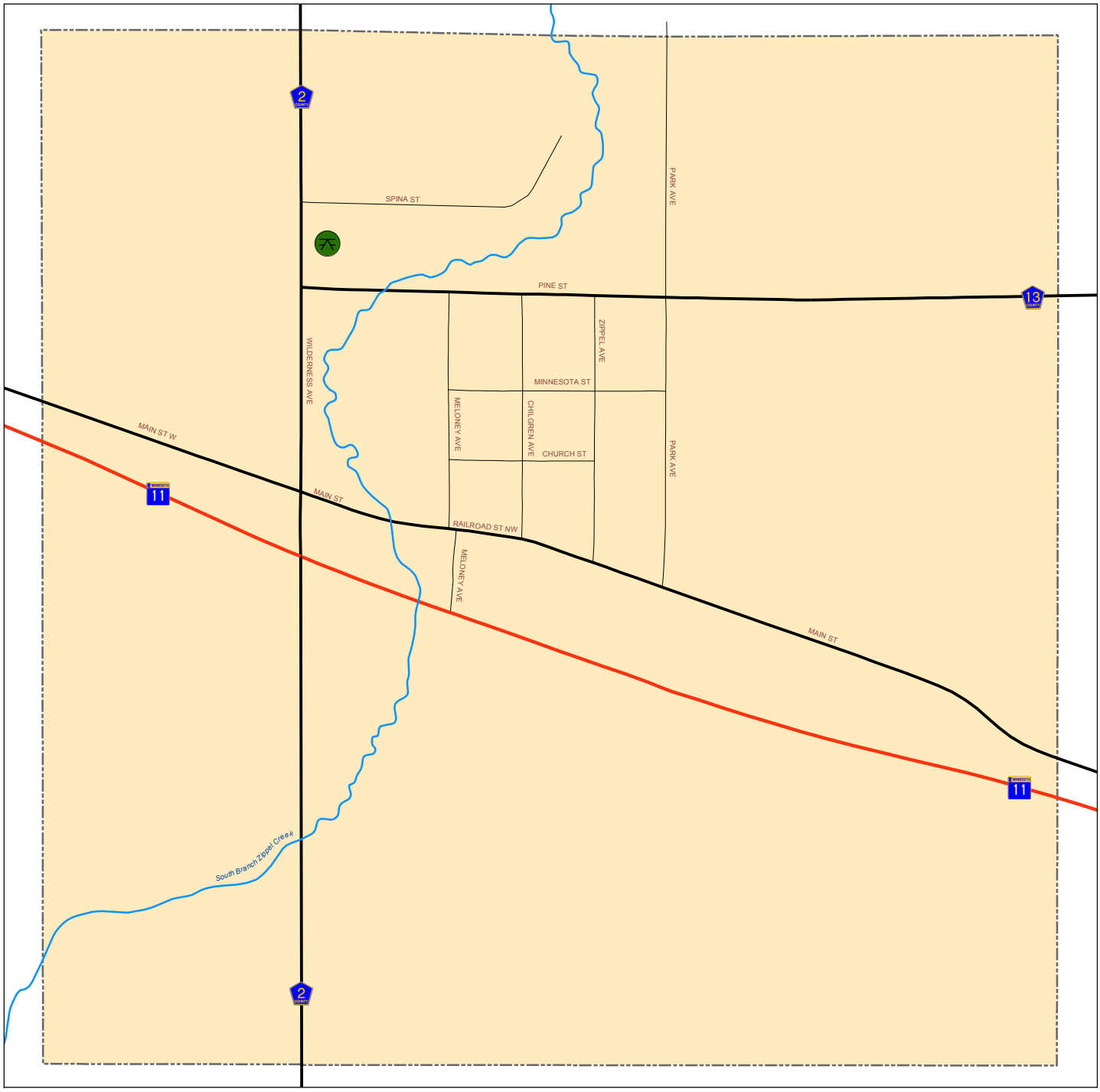

Owner Index

Name	Pg.	Sec.
#		
218 LAKE PROPERTIES LLC	34	0
218 LAKE PROPERTIES LLC	34	0
218 LAKE PROPERTIES LLC	35	0
218 LAKE PROPERTIES LLC	35	0
A		
A S T PROPERTIES LLC	38	25
A S T PROPERTIES LLC	38	25
A S T PROPERTIES LLC	38	26
A S T PROPERTIES LLC	34	2
AAJ ELIASON LLC	34	0
AAKER LANNY B	44	0
ABBEY BRADLY STEVEN & ANNIKA D	29	12
ABBEY STEVEN C	29	12
ABBEY STEVEN C	29	12
ABBEY STEVEN C	29	12
ABBEY STEVEN C	30	31
ABBEY STEVEN C & CHERIE	34	0
ABBEY STEVEN C & CHERIE	34	0
ABBEY STEVEN C & CHERIE	34	0
ABBEY STEVEN CHARLES	30	31
ABEL NICHOLAS P & DANIELLE S	29	21
ABEL NICHOLAS P & DANIELLE S	29	21
ABEL NICK	29	21
ABEL NICK	29	21
ABRAHAM DIVESTITURE COMPANY	30	22
ACHEN BRIAN W	24	17
ACHEN BRIAN W	24	17
ACHEN BRIAN W	24	17
ACHEN BRIAN W	24	17
ACHTER JON P & JANNA R	46	1
ACKER TRUSTEES NATHAN & BRENDA	40	6
ACKLEY DOUGLAS F & LOIS	16	4
ACKLEY DOUGLAS F & LOIS	16	4
ADAMS WILLIAM A JR & KAY M	33	26
ADAMS WILLIAM A JR & KAY M	33	26
ADAMS WILLIAM A JR & KAY M	33	26
ADAMS WILLIAM A JR & KAY M	33	35
ADELMAN TIMOTHY J	38	0
ADELYNE VERTHEEN LIVING TRUST	38	23
ADOLFSON BROOK P & KATHRYN	39	12
ADRIAN DIANE	35	29
ADRIAN MARLENE	38	24
ADRIAN MARLENE	38	24
ADRIAN MARLENE	38	0
ADRIAN'S RESORT INC	38	24
ADRIAN'S RESORT INC	38	26
ADRIAN'S RESORT INC	38	0
ADRIAN'S RESORT INC	38	0
ADRIAN'S RESORT INC	38	0
ADRIAN'S RESORT INC	23	26
ADRIAN'S RESORT INC	23	27
ADRIAN'S RESORT INC	23	35
ADVENTURES ON ICE LLC	38	0
AERY JOSHUA EDWARD & TARA JEAN	33	28
AERY RAYMOND D	30	22
AERY REBECCA J	16	20
AERY TIMOTHY R	16	14
AERY TIMOTHY R	16	15
AERY TIMOTHY R	16	22
AERY TIMOTHY R	16	22
AERY TIMOTHY R	16	23
AERY TIMOTHY R	16	27
AGRE JEFFREY A	46	3
AHLBRECHT TRUSTEE REBECCA S	29	18
AHLERS GERALD W & MONICA	37	0
AITCHISON ROBERT TERRY	33	9
AITCHISON ROBERT TERRY	33	16
AKERS LAWRENCE M & PAMELA L	39	0
ALAN & KAREN AUNE TRUSTEES	39	0
ALAN H CASSAVANT	28	8
ALBERTSON GREGORY R & SUSAN	28	7
ALBERTSON JEFFREY	33	22
ALBERTSON RYAN A	29	4
ALBRECHT ALBERT D & MARY M	37	14
ALBRECHT ALBERT D & MARY M	37	15
ALBRECHT ALBERT D & MARY M	37	15
ALBRECHT ALBERT D & MARY M	37	15
ALBRECHT ALBERT D & MARY M	37	16
ALBRECHT ALBERT D & MARY M	37	21
ALBRECHT ALBERT D & MARY M	37	21
ALBRECHT ALBERT D & MARY M	37	22
ALBRECHT ALBERT D & MARY M	37	22
ALBRECHT ALBERT D & MARY M	37	27
ALBRECHT ALBERT D & MARY M	37	28
ALBRECHT ALBERT D & MARY M	37	31
ALBRECHT ALBERT D & MARY M	37	31
ALBRECHT ALBERT D & MARY M	38	29
ALBRECHT ALBERT D & MARY M	38	29
ALBRECHT ALBERT D & MARY M	38	29
ALBRECHT ALBERT D & MARY M	38	30
ALBRECHT ANDREW A	37	27
ALBRECHT ANDREW A	38	29
ALBRECHT ANDREW A	37	0
ALBRECHT APRILLE A	16	10
ALBRECHT EDWARD A & CARRIE L	37	28
ALBRECHT ROSE & SCOTT	39	14
ALBRECHT ROSE M	39	14
ALBRECHT SAMUAL E	37	23
ALBRECHT SAMUAL E	37	23
ALBRECHT SAMUAL E	37	23
ALEXANDER JON R & KARIE B	46	12
ALEXANDER ROOS TRUSTEE	44	0
ALEXANDER ROOS TRUSTEE	44	0
ALEXANDER ROOS TRUSTEE	45	0
ALLEN CHRISTOPHER	44	0
ALLEN CHRISTOPHER	44	0
ALLEN CHRISTOPHER	44	0
ALLEN RICHARD C & REBECCA L	35	0
ALLISON JACK M & ARLENE M	34	0
ALLISON JACK M & ARLENE M	35	0
ALMQUIST JACK A	39	0
ALSLEBEN BRETT & TERI	45	4
ALTENDORF NATHAN G	39	17
ALTRINGER PAUL L	29	7
AMERICAN CASHFLOW LP	40	7
AMERICAN CASHFLOW LP	37	8
AMERICAN CASHFLOW LP	37	9
AMERICAN CASHFLOW LP	29	16
AMERICAN CASHFLOW LP	29	16
AMERICAN CASHFLOW LP	29	16
AMERICAN CASHFLOW LP	22	13
AMSTERBERG DARIN A	36	6
AMUNDSON DALE M JR & DARLA K	38	0
AMUNDSON DALE M JR & DARLA K	38	0
AMUNDSON DALE M JR & DARLA K	38	0
AMUNDSON JASON B & STACY	38	24
AMUNDSON JASON B & STACY	38	24
AMUNDSON MARK & DEANNA	36	7
AMUNDSON RICHARD G & JILL	34	12
AMUNDSON RICHARD G & JILL	35	7
AMUNDSON RONALD D & RITA L	33	8
AMY J SCHWANDT REVOCABLE TRUST	38	17
AMY J SCHWANDT REVOCABLE TRUST	38	17
AMY J SCHWANDT REVOCABLE TRUST	38	17
AMY J SCHWANDT REVOCABLE TRUST	38	17
AMY J SCHWANDT REVOCABLE TRUST	38	17
AMY J SCHWANDT REVOCABLE TRUST	38	17
AMY J SCHWANDT REVOCABLE TRUST	38	17
ANDERSON ARNIE N & BETTY L	36	19
ANDERSON BRIAN E	40	0
ANDERSON BRUCE L & DONNA L	31	11
ANDERSON DARRIN J	36	19
ANDERSON DIAN	31	0
ANDERSON DONN W	35	20
ANDERSON EARL O & MARY JEAN	39	0
ANDERSON EDWIN V	16	29
ANDERSON EDWIN V & ROSE	23	4
ANDERSON EDWIN V & ROSE	16	8
ANDERSON FAMILY TRUST	36	20
ANDERSON GARY A	38	0
ANDERSON GARY A	38	0
ANDERSON GENEVIEVE L	38	26
ANDERSON GERALD V & MARLYS I	35	18
ANDERSON GERALD V & MARLYS I	29	14
ANDERSON JASON E & PATRICIA L	45	13
ANDERSON JEFFREY J	35	20
ANDERSON JEFFREY J	35	20
ANDERSON JEFFREY J	35	20
ANDERSON KEITH L	35	18
ANDERSON LEVAIN J & SUE	23	4
ANDERSON LEVAIN J & SUE	23	4
ANDERSON LEVAIN J & SUE	23	8
ANDERSON LINDA L	46	3
ANDERSON MARVIN A & CHARLOTTE	34	10
ANDERSON MARVIN A & CHARLOTTE	34	10
ANDERSON MARVIN A & CHARLOTTE	34	11
ANDERSON MATTHEW & LANA	40	0
ANDERSON MICHAEL A & KIMBERLY	30	21
ANDERSON MICHAEL D & JULIE ANN	34	29
ANDERSON MICHAEL D & JULIE ANN	34	31
ANDERSON MICHAEL D & JULIE ANN	34	32
ANDERSON MICHAEL D & JULIE ANN	34	32
ANDERSON MICHAEL E	34	0
ANDERSON NANCY K & KELLY R	34	0
ANDERSON RAYMOND D & DELORES J	35	0
ANDERSON RICHARD R & SHAROLYN	34	13
ANDERSON ROBERT M	32	12
ANDERSON ROBERT V & DEBRA C	35	27
ANDERSON SCOTT C & SHERRIE A	34	12
ANDERSON SCOTT C & SHERRIE A	35	7
ANDERSON SCOTT C & SHERRIE A	38	36
ANDERSON STEVEN A	16	8
ANDERSON STEVEN A	16	18
ANDERSON STEVEN A	16	20
ANDERSON STEVEN A	16	20
ANDERSON STEVEN A	16	34
ANDERSON STEVEN A & NORMA	16	16
ANDERSON STEVEN A & SYLVIA	33	7
ANDERSON STEVEN A & SYLVIA	33	8
ANDERSON STEVEN A &HOLLILYNN M	44	29
ANDERSON SUSAN K	40	0
ANDERSON TAYLOR A	36	7
ANDERSON TAYLOR ALLEN	36	7
ANDERSON TERRY L	36	17
ANDERSON TERRY L & KAREN L	36	8
ANDERSON TERRY L & KAREN L	36	17
ANDERSON TERRY L & KAREN L	36	17
ANDERSON TERRY L & KAREN L	36	17
ANDERSON TERRY L & KAREN L	36	17
ANDERSON TERRY R & SHELLEY	37	0
ANDERSON TIMOTHY D & PAMELA F	39	0
ANDERSON TIMOTHY J	29	15
ANDERSON TRAVIS G & PENNI J	38	0
ANDERSON TRAVIS R	34	11
ANDERSON TRUSTEE RICHARD N	38	0
ANDERSON TRUSTEE RICHARD N	38	0
ANDERSON TRUSTEE RICHARD N	38	0
ANDERSON TRUSTEE RICHARD N	38	0
ANDERSON WADE ROBERT	39	14
ANHORN GERALD	34	28
ANN E ELLIS IRREVOCABLE TRUST	35	20
ANTHONY NICHOLAS C & JESSIE	38	26
ANTHONY NICHOLAS C & JESSIE	38	26
ANTHONY NICHOLAS C & JESSIE	38	26
ANTHONY NICHOLAS C & JESSIE	38	26
ANTON STUART R	32	11
ANTON STUART R	32	14
ANUNDSON BERTEL A	34	35
ANWAY JAMES H	44	0
APRIL STAVIG TRUSTEE OF THE	40	0
ARENS TODD & LINDA	46	1
ARENS TODD & LINDA	46	2
ARENS TRUSTEE PATRICK R	46	2
ARLAN H ANDERSON TRUSTEE	34	0
ARLAN H ANDERSON TRUSTEE	34	0
ARMSTRONG ROBERT L	33	6
ARMSTRONGLOW INC	38	24
ARMSTRONGLOW INC	38	24
ARMSTRONGLOW INC	38	24
ARMSTRONGLOW INC	38	0
ARMSTRONGLOW INC	38	0
ARMSTRONGLOW INC	38	0
ARMSTRONGLOW INC	38	0
ARMSTRONGLOW INC	38	0
ARNESEN JOHN L & MARY	39	8
ARNESEN PAUL A & HEATHER	39	8
ARNESEN STEVEN J & MARGO W	39	8
ARNESEN'S ROCKY POINT INC	46	34
ARNESEN'S ROCKY POINT INC	46	34
ARNESEN'S ROCKY POINT INC	46	34
ARNESEN'S ROCKY POINT INC	46	34
ARNESEN'S ROCKY POINT INC	46	34
ARNESEN'S ROCKY POINT INC	46	34
ARNESEN'S ROCKY POINT INC	39	5
ARNESEN'S ROCKY POINT INC	39	8
ARNESEN'S ROCKY POINT INC	39	8
ARNESEN'S ROCKY POINT INC	39	8
ARNESEN'S ROCKY POINT INC	39	8
ARNESEN'S ROCKY POINT INC	39	0
ARNESON JOYCE J	41	26
ARNOLD DOUGLAS G & IRENE	44	19
ARNOLD DOUGLAS G & IRENE	44	0
ARNOLDT ANDREW P & SARAH	31	12
ARNZEN ROBERT & BONNIE	10	3
ARNZEN ROBERT J	10	10
ARNZEN ROBERT J	10	11
ASP JONATHAN L	36	20
ATCHISON JEFFREY DEAN	35	20
ATHMANN JEFFREY J & CYNTHIA A	33	19
ATHMANN JEFFREY J & CYNTHIA A	33	19
AUNE JONATHAN & AUDRA	39	0
AUNE KEITH R	38	0
AUSTAD JAMES C & ERICA	31	0
AUTOMOTIVE ENVIRO TESTING	30	22
AUTOMOTIVE ENVIRO TESTING	30	22
AUTOMOTIVE ENVIRO TESTING	30	22
AUTOMOTIVE ENVIRO TESTING	30	22
AUTOMOTIVE ENVIRO TESTING	30	27
B		
B NORDINE DONALD	33	25
B ZAITZ & SONS LLC	40	0
B ZAITZ & SONS LLC	40	0
B ZAITZ & SONS LLC	33	14
BAADE JEFFREY D	16	8
BAADE JEFFREY D & JOAN M	31	0
BAADE JEFFREY D & JOAN M	31	0
BAADE LAURIE L	29	1
BAADE NICHOLAS	32	11
BAADE NICHOLAS	32	11
BAATZ RONALD & TAMMY	37	0
BABB DONALD Q & KATHERINE	15	11
BABLER RICHARD A & MARY	39	5
BABLER RICHARD A & MARY	39	5
BABLER RICHARD A & MARY	39	8
BABNIK LINDA M & STANLEY	16	11
BABNIK LINDA M & STANLEY	16	14
BABNIK LINDA M & STANLEY	16	14
BABNIK LINDA M & STANLEY	16	14
BABNIK LINDA M & STANLEY	17	6
BABNIK LINDA M & STANLEY	17	6
BACHLEITNER RONALD W & DAWN M	45	0
BAGNE GARY & MARY	32	36
BAILEY GARY L	40	21
BAILEY GARY L	40	0
BAILEY GARY L	40	0
BAILEY GARY L	40	0
BAILEY GARY L	40	0
BAILEY GARY L	40	0
BAILEY GARY L	40	0
BAILEY GARY L	40	0
BAIRD ROBERT W & JACQUELINE	39	1
BAKER BRENTON J	38	0
BAKER DAVID L & PAMELA	35	18
BAKER DAVID L & PAMELA	35	18
BAKER DAVID L & PAMELA	28	2
BAKER JOSEPH E	36	9
BAKER KENNETH L & CYNTHIA	17	11
BALDWIN ALAN D & TRUDY M	33	21
BALDWIN ALAN D & TRUDY M	33	28
BALDWIN LESLIE CHARLES & MARY	33	21
BALDWIN M MICHAEL & MIRIAM LEE	40	0
BALDWIN MICHAEL K & DEBRA	28	12
BALDWIN MICHAEL K & DEBRA	28	12
BALDWIN POINT LLC	46	3
BALITEWICZ GERALD A & IVA	16	17
BALITEWICZ GERALD A & IVA	16	18
BALITEWICZ GERALD A & IVA	16	19
BALITEWICZ GERALD A & IVA	16	19
BALITEWICZ GERALD A & IVA	16	20
BALLARD JEFFREY K & KRISTIE	38	0
BALLARD STEVEN L	38	25
BALLARD'S RESORT INC	38	0
BANGLE LARRY E & GAYLE	38	0
BANNERT ROBERT	33	29
BANNERT ROBERT & LISA	33	29
BARBER ROLLAND D & SHARON	33	23
BARBER ROLLAND D & SHARON	28	4
BARBERIC KENNETH F	33	15
BARBOUR JULIE	38	25
BARBOUR JULIE ANN	34	0
BARCEL STEVEN H & BEVERLY	38	0
BARD MILDRED L	37	10
BARD STUART F	36	21
BARKER CECILY J	38	25
BARNES TODD L	30	16
BARNES TODD L	24	35
BARNES TODD L	24	36
BARNES TODD L	24	36
BARNES TODD L	24	36
BARON BRYAN R	29	2
BARON RUSSELL A	31	12
BARRETT RUSSELL & WINIFRED	44	0
BARRICK RUSSELL D	33	20
BARRY L SHERWOOD REVOCABLE	17	4
BARRY L SHERWOOD REVOCABLE	17	4
BARRY L SHERWOOD REVOCABLE	17	5
BARRY L SHERWOOD REVOCABLE	17	8
BARRY L SHERWOOD REVOCABLE	17	9
BARSCH KRISTY LEE MARIE	38	0
BARSNESS KIM & KATHLEEN D	38	36
BARSNESS KIM & KATHLEEN D	38	36
BARSNESS KIM & KATHLEEN D	38	36
BARSNESS KIM & KATHLEEN D	38	0
BARTLETT GARY V & JANE S	44	0
BARTLETT GARY V & JANE S	44	0
BASTYR RONALD J	33	7
BATHEL DAVID E	38	24
BATHEL ENTERPRISES LLC	38	25
BATHEL ENTERPRISES LLC	38	0
BATKO JOHN C	31	13
BAUDETTE FARM LTD	34	12
BAUDETTE FARM LTD	34	12
BAUDETTE FARM LTD	34	12
BAUDETTE FARM LTD	35	7
BAUDETTE FARM LTD	35	7
BAUERS JEFFREY R & LINDA D	31	8
BAUMGARTNER DANIEL E & NANCY A	40	0
BAUMGARTNER DANIEL E & NANCY A	40	0
BAUMGARTNER DANIEL E & NANCY A	40	0
BAUMGARTNER DANIEL E & NANCY A	40	0
BAUMGARTNER MICHAEL E & SANDRA	44	29
BAUMGARTNER ROBERT A & KRISTI	40	0
BAUMGARTNER ROBERT A & KRISTI	40	0
BAUMGARTNER SCOTT W	45	0
BAXTER C DAVID	39	13
BAXTER C DAVID	39	14
BAXTER TRUSTEE PATRICIA A	40	7
BAXTER TRUSTEE PATRICIA A	40	7
BAYNE GWYNDALE J & MARGE	36	34
BAYNE GWYNDALE J & MARGE	36	34
BAYVIEW LODGE OF BAUDETTE LLC	34	0
BAYVIEW LODGE OF BAUDETTE LLC	34	0
BAYVIEW LODGE OF BAUDETTE LLC	35	18
BAYVIEW LODGE OF BAUDETTE LLC	35	0
BEADLE THOMAS	28	20
BEADLE THOMAS	28	28
BEADLE THOMAS	28	29
BEALKA SANDRA L & MICHAEL	38	25
BEAR CHEW CABIN LLC	20	3
BEARD RANDY C	31	0
BEATTIE MICHAEL H & ANNA	38	28
BEAUCHAMP JODY	38	24
BEAUCHAMP JODY	38	24
BEAUDRY TRUSTEE MICHAEL L	39	0
BEAVER WALLACE W	35	20
BECKEL CHAD & MELANI	35	20
BECKEL CHAD & MELANI	35	0
BECKEL CHAD & MELANI	35	20
BECKEL DENNIS D & DEBRA	29	12
BECKEL JOSHUA	34	24
BECKEL KIT D & PEGGY	34	13
BECKEL KIT D & PEGGY	34	0
BECKEL LEE ANN	28	13
BECKEL THOMAS J	38	0
BECKEL THOMAS J	38	0
BECKEL THOMAS J	38	0
BECKEL TODD R & APRIL L H	41	14
BECKEL TODD R & APRIL L H	34	33
BECKEL TODD R & APRIL L H	30	10
BECKEL TODD R & APRIL L H	30	11
BECKEL TODD R & APRIL L H	30	11
BECKEL TODD R & APRIL L H	30	16
BECKEL TONY	34	13
BECKEL TONY & PATRICIA	38	25
BECKEL TONY & PATRICIA	38	25
BECKEL TONY & PATRICIA	21	25
BECKEL TONY J	34	22
BECKEL VIC	38	21
BECKEL VIC E & JERI A	37	25
BECKEL VIC E & JERI A	38	28
BECKEL VIC E & JERI A	38	28
BECKEL VIC E & JERI A	38	28
BECKEL VIC E & JERI A	34	12
BECKEL VIC E & JERI A	34	0
BECKER LEE S & CONSTANCE	44	0
BECKER LEE S & CONSTANCE	44	0
BECKER TRUSTEE SHARON M	40	0
BECKER TRUSTEE SHARON M	40	0
BECKER TRUSTEE SHARON M	40	0
BECKLUND LANCE D & JACQUELIN	23	4
BECKLUND LANCE D & JACQUELIN	23	4
BECKSTRAND TIM & LISA	29	3
BECKSTRAND TIM & LISA	29	3
BECKSTRAND TIM & LISA	29	3
BEDNARSKI JODY	16	2
BEGHTEL LOWELL & JOY	44	29
BEISNER JINA M	38	0
BEISNER JINA M	38	0
BEITO DELRAY ELDON & RHONDA J	45	30
BENGTSON JACQUELINE	17	10
BENIKE BRENT M & KIMBERLY A	34	0
BENJAMIN CRAIG W & KAREN B	35	0
BENJAMIN ERIC FRANK &KELLY ANN	36	17
BENO LAWRENCE E & DAHLIA A	38	34
BENSON DAVID A & JEAN C	36	15
BENSON RAKO GUN CLUB INC	10	16
BENSON RAKO GUN CLUB INC	10	16
BERG BRADLEY K	46	34
BERG DAVID P	38	21

Owner Index

Name	Pg.	Sec.
BERG DAVID P	38	21
BERG DONALD RALPH	39	0
BERG EARL L	44	30
BERG GERALD L	37	0
BERG GREG	16	7
BERG GREGORY WAYNE	15	12
BERG GREGORY WAYNE	15	12
BERG HEATHER L	34	35
BERG JAMES EUGENE	45	0
BERG JEROME A & MARY ANN	46	2
BERG KATIE J	38	21
BERG KATIE J & GREGORY J	38	21
BERG RIAN MATTSON	30	10
BERG SR MAURICE R & LAUREN L	37	0
BERGAN RANDALL G & TREVA	36	24
BERGGREN BARRY R	40	6
BERGGREN BARRY R	40	0
BERGGREN JR RUSSELL D	40	0
BERGGREN JR RUSSELL D	40	0
BERGGREN RUSSELL D	39	15
BERGGREN RUSSELL D	40	6
BERGGREN RUSSELL D	40	6
BERGGREN RUSSELL D	40	6
BERGGREN RUSSELL D	40	0
BERGGREN THOMAS	40	7
BERGGREN THOMAS A & GAIL M	40	6
BERGGREN THOMAS A & GAIL M	40	0
BERGMAN JULIE MILDRED NORDINE	40	0
BERGMAN JULIE MILDRED NORDINE	40	0
BERGMAN JULIE MILDRED NORDINE	40	0
BERGMAN JULIE MILDRED NORDINE	40	0
BERGMAN ROLLIN LOREN	39	25
BERKOWSKI BERNADINE C & ALBERT	36	20
BERNHARDT GARLAND L & MAXINE	38	0
BERNHARDT GARLAND L & MAXINE	38	0
BERNHARDT GARLAND L & MAXINE	38	0
BERNHARDT KEITH G & GLENDA C	46	1
BERNHARDT KURT	35	0
BERNHARDT WILLIAM A	38	24
BESSER BERNARD E & PEGGY K	16	1
BESSER CHARLES E & BETTY	17	6
BESSER JERALD T & SHARON	17	6
BESSER JR PAUL A	16	2
BESSER JR PAUL A	16	1
BESSER LAWRENCE E & LINDA	17	6
BESSER PAUL	23	35
BESSER PAUL	23	36
BESSLER DUANE L	40	20
BESSLER DUANE L	40	0
BESSLER DUANE L	40	0
BEST JAMES C & OR PAMELA S	46	2
BETTY E FROHREICH TRUSTEE	38	17
BEYER DAVID D	31	8
BICKLER KURT	40	6
BIRCH BEACH RESORT PUBLIC	40	0
BIRKELAND ETAL BRENT B	31	10
BIRKELAND TIMOTHY PAUL	17	11
BISCHOFF HAROLD L	28	17
BITTER WILLIS M & SHARON L	36	12
BITTER WILLIS M & SHARON L	37	27
BITTER WILLIS M & SHARON L	37	28
BITTER WILLIS M & SHARON L	35	20
BITZER ALFRED C & STELLA O	37	15
BIXBY ELNORA	38	18
BJERK RENTALS LLC	40	0
BJERK TIMOTHY J & KRISTI I	39	0
BJERK TRAVIS D & TRISTA J A	33	27
BJORGAARD JR LOWELL O	44	29
BJORKMAN JUDD	36	5
BLACKBIRD ISLAND LLC	46	2
BLACKBIRD ISLAND LLC	46	2
BLACKBIRD ISLAND LLC	46	2
BLACKBIRD ISLAND LLC	46	2
BLADOW JEREMY A & TINA	38	28
BLANCH CAROL J & DANIEL L	33	17
BLANCH CAROL J & DANIEL L	33	17
BLANCH CAROL J & DANIEL L	33	20
BLANCH CAROL J & DANIEL L	33	20
BLANCH MATHEW	33	17
BLOCK DALLAS D & MARIJEAN	37	24
BLOCK DALLAS D & MARIJEAN	37	24
BLOCK DARBY & DEANNA	37	24
BLOCK JOHN H JR & MARILYN	37	22
BLOCK JORDAN T	38	18
BLOCK JORDAN T	38	18
BLOCK KEITH N & SARAH T	29	12
BLOCK KEITH N & SARAH T	29	12
BLOCK KYLE J	29	3
BLOCK REX C & JULIE	33	15
BLOCK REX C & JULIE	33	15
BLODGETT JOYCE & RICHARD	38	36
BLODGETT JOYCE & RICHARD	34	2
BLOOM BRADLEY	31	10
BLOOMQUIST TIMOTHY	44	29
BLOOMQUIST TIMOTHY	44	29
BLOOMQUIST TIMOTHY J	44	29
BLOOMQUIST TIMOTHY J	44	29
BLOOMQUIST TIMOTHY J	44	29
BLOSSOM TAYLOR	34	27
BLUHM JEFFREY A	39	36
BLUME ERIK J	36	18
BOCKWITZ RODNEY	34	0
BOCKWITZ RODNEY	35	0
BODAHL JAMES A & GLORIA	38	25
BOE BRAD L	39	28
BOE KILEN W	40	0
BOE KILEN W	40	0
BOEDIGHEIMER FAMILY REVOCABLE	44	0
BOESE ROGER & GINA	46	34
BOESHANS ARLENE V	22	36
BOESHANS ARLENE V	23	30
BOESHANS BENNIE J & DONNA MAE	23	30
BOESHANS BENNIE J & DONNA MAE	23	31
BOESHANS MARK A & ELIZABETH	23	30
BOESHANS MARK A & ELIZABETH	23	31
BOESHANS MICHAEL R	22	36
BOGART MICHAEL JOHN	38	28
BOGART MICHAEL JOHN	38	28
BOGART MICHAEL JOHN	38	28
BOGART MICHAEL JOHN	38	28
BOHLMAN AMY K	37	0
BOHM JOSEPH E & CONSTANCE	38	25
BOLEY JEFFREY M	34	0
BOLLMAN SHARON L	29	3
BOLLMAN SHARON L	29	4
BOLLMAN SHARON L	29	9
BOLLMAN SHARON L	29	10
BOLLS THOMAS A & KATRINA K	44	29
BOLSTAD RODNEY J	44	28
BOLSTAD RODNEY J	44	28
BONAIME SYDNEY F	39	0
BONDARUK ETUX ROBERT E	40	33
BONNEVILLE STEVEN A & MARY	38	27
BOOK JEFFREY D	16	17
BOOMGAARDEN DANIEL R	34	33
BOOMGAARDEN DANIEL R	34	33
BOOMGAARDEN JAY	16	1
BOOMGAARDEN JAY	16	2
BOOMGAARDEN JAY	16	11
BOOMGAARDEN JAY	16	11
BOOMGAARDEN JAY	16	12
BOOMGAARDEN JONATHAN C	34	33
BOOMGAARDEN KENNETH A	34	33
BOOMGAARDEN KENNETH A	34	33
BOOMGAARDEN LESTER L & MARY	34	27
BOOMGAARDEN LESTER L & MARY	34	27
BOOMGAARDEN LESTER L & MARY	34	28
BOOMGAARDEN LESTER L & MARY	34	33
BOOMGAARDEN OLIVER & JUDY	34	28
BOOMGAARDEN ROBERT A	34	28
BOOMGAARDEN ROBERT A	34	28
BOOMGAARDEN ROSCILLE	34	33
BOOS SCOTT S & VICTORIA S	46	34
BOOS SCOTT S & VICTORIA S	46	34
BOOTS RODNEY A & DEBORA S	32	13
BORCHARDT GLORIA J	30	0
BORCHARDT MARK STEVEN	30	9
BORCHARDT RONALD W	24	18
BORCHARDT RONALD W	24	20
BORCHARDT RONALD W	24	20
BORDER BAIT COMPANY INC	38	24
BORETSKI JOHN D	35	29
BORG JOSEPH W & LISA D	35	28
BORGEN A DARRELL & JUDY KAY	39	0
BORGEN A DARRELL & JUDY KAY	39	0
BORGEN GLENN S & KRISTIE	38	25
BORGEN KIRK S & LESLIE A	36	7
BORGEN MELVIN N & PATRICIA A	38	25
BORGEN MELVIN N & PATRICIA A	34	2
BORGEN RONALD L	34	13
BORGEN RONALD L	34	14
BORGEN RONALD L	34	14
BORGEN RONALD L	34	16
BORGEN RONALD L	34	20
BORGEN RONALD L	34	20
BORGEN RONALD L	34	23
BORGEN RONALD L	34	23
BORGEN TREVOR P	38	25
BOSTAD CURTIS	31	9
BOSTAD GARY L	34	0
BOSTAD GARY L	35	0
BOTTUM BOUNCERS LLC	38	0
BOULEY CHRIS A & LINDA	40	0
BOURGEOIS PATRICK J	16	22
BOURGEOIS PATRICK J	16	27
BOURGEOIS PATRICK J	16	27
BOURGEOIS PATRICK J	16	27
BOWER DANNY L SR & PATRICIA	33	0
BOWERS ROBERT	45	0
BOWMAN CHRISTOPHER L & KRISTI	35	28
BOXELL DAVID R	30	29
BOYD JACOB H & JESSICA N	36	5
BOYUM WILLIAM T	40	8
BRAATEN DENNIS L & JEANNE M	38	17
BRAATEN DENNIS L & JEANNE M	38	21
BRAATEN KYLE D	38	16
BRAATEN KYLE D	38	17
BRAGDON AKIKO	35	18
BRANCH JOSEPH C & KAREN M	46	34
BRANDEN TODD	44	0
BRANDON TERRY	34	0
BRANDT ALLEN K & CYNTHIA K	39	0
BRANDT ANDY L	34	0
BRANDT PAUL & BRENDA	44	0
BRANDT RICHARD C	38	0
BRASGALLA SHAWNA R	34	26
BRATENG TERRY K & SUSANNAH J	35	0
BRAUCH THOMAS A & JOAN	38	0
BRAUN RONALD J & SARA J	43	36
BRAY ETAL STEVE	46	12
BRAY LOREN G JR & JERMAINE	32	3
BRAY LOREN G JR & JERMAINE	32	0
BRECHT KELLY	28	6
BRECHT MATTHEW RAY	28	6
BRECHT MATTHEW RAY	28	6
BREDESON ROLF	38	0
BREKKE NICHOLAS & CARA	38	25
BRELLENTHIN DAVID W	32	34
BRELLENTHIN DAVID W	32	34
BRELLENTHIN DAVID W & CHERYL	33	12
BRELLENTHIN DAVID W & CHERYL	33	12
BRELLENTHIN ROBERT S	40	0
BRELLENTHIN ROBERT S	33	31
BREMNER TODD	44	23
BREUER CHARLES A	38	0
BREUER CHARLES A	30	27
BREUER CHARLES A	30	34
BREUER CHARLES A	30	34
BREUER CHARLES A	30	34
BREUER CHARLES A	30	34
BRIAN & JULIE KLASSEN LIVING	30	28
BRIAN G PALM REVOCABLE TRUST	34	13
BRIAN G PALM REVOCABLE TRUST	34	13
BRIAN G PALM REVOCABLE TRUST	34	13
BRICHACEK JOEL N	40	5
BRIDGEFORD DUANE L & ADELL	34	10
BRIDGES DAVID J & SANDRA C	33	6
BRIDGES MICHAEL	33	6
BRIGGS THOMAS C & NINA	30	32
BRINK BRUCE S & SANDRA K	38	21
BRINK MARGARET M	38	36
BRINK WARD W & MARILYN	38	0
BRINK WARD W & MARILYN	32	14
BRINKMAN WESLEY D & DAWN M	36	15
BROBERG RICHARD M & KATHRYN L	30	20
BROCKEMEIER DAVID	36	7
BROEKEMEIER DAVID LEE	36	7
BROEKEMEIER DAVID LEE	36	7
BROEKEMEIER DAVID LEE	36	7
BROOKS AMY LYNN OFTEDAHL	33	22
BRORSON BRUCE W & SUSAN A	40	0
BRORSON BRUCE W & SUSAN A	40	0
BROTEN AARON K & MARY JANE	39	0
BROTEN GLEN M & MARJORIE J	39	0
BROUSE ANTHONY D	33	8
BROUSE ANTHONY D	33	17
BROUSE NANCY K	35	20
BROUSE NANCY K	35	20
BROWN DOUGLAS E & KIMBERLY	34	0
BROWN DOUGLAS E & KIMBERLY	34	0
BROWN GREGORY W & ELIZABETH	28	5
BROWN JEFFREY J	39	0
BROWN JEFFREY J & SANDRA	33	9
BROWN JEFFREY J & SANDRA	33	9
BROWN NATHANIAL	39	0
BROWN NATHANIAL	39	0
BROWN PETER J & BONNIE	39	0
BROWN PETER J & BONNIE	39	0
BROWN TERRANCE L & MICHELLE A	38	25
BROWN TERRANCE L & MICHELLE A	38	25
BROWN TERRANCE L & MICHELLE A	38	25
BRUBAKER KERRY J	31	9
BRUCCIANI JOSEPH S	35	20
BRUCE KENNETH R & JERILYNN	35	18
BRUNE CAROL	35	31
BRUNE CAROL	35	31
BRUNE CHERYL	34	25
BRUNE DALE A & CASSONDRA J	34	25
BRUNE DALE A & CASSONDRA J	34	34
BRUNE DALE A & CASSONDRA J	35	31
BRUNE DALE A & CASSONDRA J	35	31
BRUNE DALE A & CASSONDRA J	35	31
BRUNE DALE A & CASSONDRA J	30	6
BRUNKHORST JASON A	39	0
BRUNKHORST RUTH ANN	39	0
BRUSH ISLAND PROPERTIES INC	45	0
BRUSH ISLAND PROPERTIES INC	45	0
BRUSH ISLAND PROPERTIES INC	45	0
BRUSH ISLAND PROPERTIES INC	45	0
BRUSH ISLAND PROPERTIES INC	45	0
BRUSH ISLAND PROPERTIES INC	45	0
BRUSH ISLAND PROPERTIES INC	45	0
BRUSH ISLAND PROPERTIES INC	45	0
BRUSH ISLAND PROPERTIES INC	45	0
BRUSH ISLAND PROPERTIES INC	45	0
BRUSH ISLAND PROPERTIES INC	45	0
BRUSH ISLAND PROPERTIES INC	45	0
BRUSH ISLAND PROPERTIES INC	45	0
BRUSH ISLAND PROPERTIES INC	45	0
BRUSH ISLAND PROPERTIES INC	45	0
BRUST DARCY	30	15
BUCK SHELDON B & MARGARET	35	0
BUCKLEY & DIANE B HUDSO RHEA M	34	27
BUCY BEVERLY A	44	19
BUDD JAMES	39	0
BUEGLER DAVID & REBECCA	34	20
BUEGLER DAVID & REBECCA	34	29
BUEGLER DAVID & REBECCA	34	29
BUEGLER DAVID & REBECCA	34	30
BUEGLER DAVID & REBECCA	34	30
BUEGLER GERALD J & MONICA	30	5
BUEGLER GERALD J & MONICA	30	5
BUEGLER GERALD J & MONICA	30	5
BUEGLER GERALD J & MONICA	30	6
BULEY DOUGLAS	39	15
BULEY DOUGLAS	39	32
BULGER TIMOTHY JOHN	28	19
BULLOCK DEBBIE	36	24
BULLOCK DEBBIE	36	25
BULLOCK DEBBIE	34	35
BULLOCK DEBBIE	34	35
BUNDE NOREEN L	35	28
BURHANS GARY O	20	3
BURIAN JOSEPH C & SHIRLEY A	37	0
BURK SHANE	34	19
BURK SHANE	34	19
BURK TOBY L & LINDA	30	32
BURK TOBY L & LINDA	30	32
BURKE ALAN WAYNE	45	0
BURNHAM BARBARA A	35	0
BURNHAM MONTE G	35	0
BURNHAM MONTE G	35	0
BURTCH ROBERT J	36	27
BURTON BRUCE A & THERESA A	32	2
BURTON BRUCE A & THERESA A	32	2
BURTON BRUCE A & THERESA A	32	2
BURTON BRUCE A & THERESA A	32	11
BURTON BRUCE A & THERESA A	32	11
BURTON BRUCE A & THERESA A	32	11
BURTON BRUCE A & THERESA A	32	11
BURTON BRUCE A & THERESA A	32	24
BUTLER ANTHONY R	45	4
BUTLER MARVIN K & DEBORAH A	45	4
BUTMAN JOHN J & KARALEE N	38	0
BUZAHORA EVA	44	29
BUZAHORA EVA	44	29
BYE LUCAS & BRITTANY L	34	25
BYFUGLIEN DANA	46	1

C

C AND R INVESTMENTS OF MN LLC	38	0
CALCON MACHINE INC	24	11
CALCON MACHINE INC	24	12
CALCON MACHINE INC	24	12
CALCON MACHINE INC	24	12
CALCON MACHINE INC	24	13
CALCON MACHINE INC	24	13
CALCON MACHINE INC	24	13
CALCON MACHINE INC	24	14
CALCON MACHINE INC	24	14
CALCON MACHINE INC	24	23
CALCON MACHINE INC	24	24
CALCON MACHINE INC	24	24
CALCON MACHINE INC	24	24
CALDER BENJIE & KIM	35	0
CALDER CHRISTOPHER J & NANCY L	34	0
CALVIN SCOTT D	44	30
CALVIN W BRASTAD TRUST AGMT	18	15
CANADIAN NATIONAL RAILWAY	32	0
CANADIAN NATIONAL RAILWAY	33	0
CANADIAN NATIONAL RAILWAY	34	0
CANADIAN NATIONAL RAILWAY	30	0
CANADIAN NATIONAL RAILWAY	29	0
CANADIAN NATIONAL RAILWAY	30	0
CANFIELD BEAU E	29	10
CANFIELD BEAU E & ALONA A	29	10
CANFIELD GLENN A & DENISE	29	19
CANFIELD MERLE E	33	26
CANNON RICHARD L	6	2
CARBAJAL JENNIFER	31	9
CARDOZA JOHN A & SHARI	30	3
CARLSON ANDRAE E	40	0
CARLSON BEVERLY J	28	4
CARLSON BEVERLY J	28	4
CARLSON BEVERLY J	28	5
CARLSON BEVERLY J	28	5
CARLSON CALVIN D	28	4
CARLSON CLAYTON N	40	0
CARLSON DANA D & DEBORAH B	28	8
CARLSON DANIEL H	30	18
CARLSON DAVID W	28	5
CARLSON IONE & BENNIE	33	10
CARLSON MARILYN J	35	0
CARLSON RANDY S & JAMIE	17	27
CARLSON RICHARD A & WANDA K	34	26
CARLSON RICHARD A & WANDA K	34	0
CARLSON ROBERT M & MARY	44	30
CARLSON ROBERT M & MARY	44	30
CARLSON ROBERT M & MARY	44	30
CARLSON ROBERT M & MARY	44	30
CARLSON ROBERT M & MARY	44	30
CARLSON ROBERT M & MARY	44	30
CARLSON ROBERT M & MARY	44	30
CARLSON ROBERT M & MARY	44	30
CARLSON ROBERT M & MARY	44	30
CARLSON ROBERT P & PAYTON A	19	18
CARLSON ROBERT P & PAYTON A	19	18
CARLSON ROBERT T	37	9
CARLSON ROBERT T	37	0
CARLSON SANDRA S	35	0
CARLSON SCOTT A	32	36
CARLSON STEVEN & CATHLEEN	38	0
CARLSON STEVEN V & CAROL J	34	0
CARLSON WAYNE A & MARTINE E	34	0
CARLSON WAYNE A & MARTINE E	29	4
CARLSON WAYNE A & MARTINE E	31	0
CARLSON WENDY JO & ROGER L	30	21
CARLSON WILLIAM F & LORRAINE	44	19
CARLSON WILLIAM F & LORRAINE	44	19
CARLSON WILLIAM F & LORRAINE	44	30
CARLYLE D SLICK TRUSTEE	16	5
CARLYLE D SLICK TRUSTEE	16	5
CARLYLE D SLICK TRUSTEE	16	18
CAROL ELIZABETH MEADE TRUST	40	20
CAROL ELIZABETH MEADE TRUST	40	0
CARP COMMUNITY CLUB	16	17
CARPENTER THEODORA D	38	0
CARR BRAD K & ROXANE M	44	0
CARRILLO TODD	34	18
CASAVAN RYAN	46	1
CASAVAN RYAN & KATHERINE	46	1
CASH DONALD S & BONITA J	39	0
CASH DONALD S & BONITA J	39	0
CASH DONALD S & BONITA J	39	0
CASH DONALD S & BONITA J	39	0
CASKEY CHRISTOPHER	45	0
CASKEY CHRISTOPHER G	44	30
CASKEY GARY G & CATHY C	44	30
CASKEY GARY G & CATHY C	45	0
CASSI DAVID C	39	25
CASTLE DONALD W JR & BOBBY JO	37	31
CAUBLE DONNA J	38	25
CAUBLE RUDY W & JANE E	38	26
CAUBLE RUDY W & JANE E	38	0
CEMETERY ELM PARK	30	2
CENTOBEN JOHN C JR & CAROLYN	16	3
CHAMBERS ETAL MARY ELLEN	16	4
CHAMBERS ETAL MARY ELLEN	16	5
CHAMBERS ETAL MARY ELLEN	16	7
CHAMBERS ETAL MARY ELLEN	16	7
CHAMBERS ETAL MARY ELLEN	16	8
CHAPMAN FAMILY LIVING TRUST	39	8

Owner Index

Name	Pg.	Sec.
CHARLES & MARY WIRTH TRUSTEES	46	2
CHARLES & MARY WIRTH TRUSTEES	46	2
CHARLES A BAXTER TRUSTEE	40	6
CHARLES I NEAL REVOCABLE TRUST	34	32
CHARLES PHILIP EHLEN REVOCABLE	44	0
CHARLES PHILIP EHLEN REVOCABLE	44	0
CHARLTON CECELIA M	33	7
CHARLTON FAMILY LIVING TRUST	32	13
CHARPENTIER EDWARD W	28	14
CHARPENTIER EDWARD W	28	14
CHARPENTIER EDWARD W	31	0
CHENEY CAROL A	29	16
CHENEY THOMAS FORREST	17	33
CHEREKOS CHARLES M	35	0
CHIAVERINI GERALD R	40	0
CHIAVERINI GERALD R	40	0
CHRISTENSEN ETUX GERALD D	37	0
CHRISTENSEN WALLACE & DIANE	44	19
CHRISTIANSEN STEVEN & CHARLOTE	32	6
CHRISTIANSON DONALD M	38	25
CHRISTIANSON KENT T & DAWN	29	4
CHRISTMAN CALEB E & ANNEETTA J	35	28
CHRISTMAN CALEB E & ANNEETTA J	35	28
CHRZANOWSKI FAMILY LIVING TR	29	29
CHRZANOWSKI FAMILY LIVING TR	29	29
CHRZANOWSKI HENRY	34	26
CHUN-MEI HSIA	44	28
CHURCH OF CHRIST	32	13
CHWIALKOWSKI MARK	34	35
CHWIALKOWSKI MARK	16	6
CIAK TED K & CHERYL A	36	18
CIAK TED K & CHERYL A	36	18
CICH PETER A	31	0
CITY OF BAUDETTE	35	33
CITY OF BAUDETTE	35	34
CITY OF BAUDETTE	35	0
CITY OF BAUDETTE	35	0
CITY OF BAUDETTE	35	0
CITY OF BAUDETTE	30	24
CITY OF INTERNATIONAL FALLS	6	19
CLAPP MATTHEW R & MEGAN M	34	0
CLARENCE J SINDELIR TRUSTEE	29	2
CLARIN LAUREEN KAY	34	33
CLARK HAROLD L & BENITA O	32	10
CLARK HAROLD L & BENITA O	32	0
CLARK HAROLD L & BENITA O	32	0
CLARK LEONARD S	46	3
CLARK MICHAEL & JULIE ANN	35	20
CLARK MICHAEL & JULIE ANN	35	20
CLARKSON REBECCA	37	15
CLASSEN DUSTIN J	38	19
CLAUSON ROBERT J	34	1
CLAYPOOL CORT & JOYCE	36	18
CLEMENTSON JAMES N	31	12
CLEMENTSON JAMES N	31	12
CLEMENTSON JAMES N	31	12
CLEMENTSON JAMES N	31	13
CLEMENTSON JAMES N	31	0
CLEMENTSON JAMES N	31	0
CLEMENTSON JAMES N	31	0
COLBURN MARVIN T & JOLENE	22	13
COLDAGELLI PETER J & MICHELLE	36	18
COLDAGELLI PETER J & MICHELLE	36	18
COLE DONNIE D	36	33
COLE DONNIE D	36	33
COLE DONNIE D	36	33
COLE DONNIE D	32	3
COLE GARY W	40	0
COLE KAY	35	0
COLE KAY	35	0
COLE LAND PRESERVATION LLC	18	6
COLE LAND PRESERVATION LLC	18	7
COLE LARRY D & NANCY L	36	35
COLE LARRY D & NANCY L	32	1
COLE LARRY D & NANCY L	32	2
COLE LARRY D & NANCY L	32	2
COLE SUSAN L	35	0
COLLEEN M HOSCHEID TRUSTEE	23	31
COLSON PAUL D & KAREN	44	29
COLSON PAUL D & KAREN	44	29
COLSON PAUL D & KAREN	44	29
COLSON PAUL D & KAREN	44	29
COLSON PAUL D & KAREN	44	31
COLSON PAUL D & KAREN	44	31
COLSON PAUL D & KAREN	44	32
COLSON PAUL D & KAREN	44	32
COMSTOCK DERRICK	39	0
COMSTOCK DERRICK	39	0
COMSTOCK NATHAN	45	4
COMSTOCK PATRICIA	45	33
COMSTOCK WILLARD O & NANCY	19	7
CONINX MICHAEL R	39	28
CONINX TIMOTHY J	36	27
CONINX WALTER J & IDA MAE	31	12
COOK DALE L & LOUISE A	31	0
COOK JOHN D & ROBERTA A	35	17
COOK JOHN D & ROBERTA A	35	17
COOK JOHN D & ROBERTA A	35	0
COOK JR ELMER F	37	25
COOK NANCY BORG	35	29
COOK NANCY BORG	35	29
COOK NANCY BORG	35	29
COOK NANCY BORG	35	29
COOK NANCY BORG	35	29
COOK NANCY BORG	31	9
COOK PAT R	35	20
COOK PAT R	35	0
COOK WILLIAM M	38	0
COOKLIN DAVID E	44	30
COOKLIN NICHOLAS E & TRACY	30	15
COOPER STEPHEN R & JOLYNN	37	25
COOPER STEPHEN R & JOLYNN	37	25
COPP JOHN W	34	0
COPP JOHN W	34	0
CORBIT JAMEY & JANELLE	38	0
CORBIT TOM J & GAYLE	38	0
CORDRAY ROGER C & EILEEN	38	0
CORLE TRUSTEE RICHARD M	31	12
CORNELL DEBRA	30	31
CORNELL DEBRA	23	5
CORNELL DEBRA	23	5
CORNELL DEBRA	23	5
COTA EDWARD J	39	0
COTTIER KURT	16	2
COTTIER KURT	30	21
COUGHLIN DANIEL E & FAYE L	38	0
COULTER RUSSELL G & LYNDI	36	18
CRAIG JOAN	32	13
CRAIG NANCY	32	13
CRAIG ROBERT LEE	28	17
CRAMPTON DALE H & CONSTANCE R	44	0
CRAMPTON DALE H & CONSTANCE R	44	0
CRAWFORD DALE M & ROX ANN	32	11
CRAWFORD DALE M & ROX ANN	32	11
CREDIT SHELTER TRUST OF THE	35	18
CREVER JERRY & MARY JO	40	0
CREVER JERRY & MARY JO	40	0
CROEKER JANE	39	0
CROMPTON ALAN R	38	19
CROMPTON ALAN R	38	19
CROMPTON ALAN R	38	19
CROMPTON DANIEL	37	15
CROMPTON DANIEL	37	23
CROMPTON DANIEL	37	23
CROMPTON DANIEL	37	25
CROMPTON DANIEL	38	21
CROMPTON DANIEL	38	30
CROMPTON DANIEL	38	30
CROMPTON-SCHOFIELD VIRGINIA	37	25
CROMPTON-SCHOFIELD VIRGINIA	37	25
CROTTEAU JAMES R	39	0
CROW CREEK PROPERTIES LLC	44	19
CROW CREEK PROPERTIES LLC	45	25
CROW CREEK PROPERTIES LLC	44	29
CROW CREEK PROPERTIES LLC	44	30
CROWN ROYAL HOLDINGS LLC	45	30
CRYSTAL D FERRIER TRUSTEE	34	34
CRYSTAL D FERRIER TRUSTEE	29	9
CSCS LLC	36	7
CULLITON MICHAEL JAMES	31	12
CURRAN PAUL J & KATHLEEN M	45	0
CURRAN REBECCA S & SCOTT A	30	2
CWIKLA ROBERT W	40	0
CYRUS STEVEN R & DEBORAH L	38	28
D		
D & L LAKE OF THE WOODS	32	23
D & L LAKE OF THE WOODS	32	26
DAHL ANTHONY ALF OBERT	30	8
DAHL DARIN V & SHONNA L	30	17
DAHL DARIN V & SHONNA L	30	18
DAHL DARIN V & SHONNA L	30	18
DAHL DARIN V & SHONNA L	30	18
DAHL DARIN V & SHONNA L	30	18
DAHL DENVER	30	8
DAHL IVAN W & CHARLOTTE	30	8
DAHL IVAN W & CHARLOTTE	30	8
DAHL JAMES MARSHALL	38	0
DAHL JEFFREY M	40	20
DAHL JEFFREY M	40	20
DAHL JERAMEY J	45	25
DAHL JERAMEY J	45	30
DAHL VANCE & MICHELE	35	0
DAHLEN GAYLE E	40	8
DAHLEN GAYLE E	40	0
DAHLEN ROSALEE L	40	0
DAHLGREN DAN E	24	32
DAHLGREN DAN E	17	4
DAHLGREN DAN E	17	5
DAHLGREN DAVID	40	0
DAHLGREN DAVID	40	0
DAHLGREN DAVID	40	0
DAHLGREN GARY L & GLORIA	40	8
DAHLGREN GARY L & GLORIA	40	0
DALE D SMEDSMO TRUSTEE	45	0
DALE M MATHISON REVOCABLE	39	17
DALE-PFISTER TERESA	45	0
DALLY BRUCE RONALD& FLORENCE J	30	14
DALLY ETAL MARILYN	40	6
DALLY ETAL MARILYN	40	0
DALLY JAMES W	30	21
DALLY JAMES W	23	9
DALLY RODNEY O	31	0
DALY JOHN WILLIAM	39	32
DALY JOHN WILLIAM	39	32
DALY JOHN WILLIAM	39	32
DANA WEISS REVOCABLE TRUST	28	12
DANA WEISS REVOCABLE TRUST	28	12
DANIEL J GONSOROWSKI TRUSTEE	38	0
DANIELS GARY M & MARY J	46	19
DANIELSON GLORIA J	38	0
DANIELSON RONNIE R	46	34
DANIELSON RONNIE R	46	34
DANKMYER GENEVA G & RICHARD	15	14
DANNY F BASHER TRUST U	38	26
DANNY F BASHER TRUST U	38	26
DANNY F BASHER TRUST U	38	0
DARIN V & SHONNA L DAHL	30	17
DAUDT DALE C	35	0
DAVE A & BETH DICKERSON	29	20
DAVID G RAUSCH TRUSTEE	28	18
DAVIDSON ANDREW S	29	16
DAVIDSON PATRICIA E	28	3
DAVIS GARY E & CAROL	30	15
DAVIS GARY E & CAROL J	14	13
DAVIS JOHN E	15	1
DAVIS KEITH	30	22
DAVIS KRISTEN	34	0
DAVIS RONALD L	30	15
DAVIS SHAWN JEFFREY	17	11
DAVIS SHAWN JEFFREY	17	11
DAWLEY REBECCA & ALLEN	31	10
DAWLEY REBECCA & ALLEN	31	10
DAWLEY REBECCA J	31	10
DAWLEY REBECCA J	31	10
DAWLEY REBECCA J	31	0
DAY LILY TRUST DATED MAY	31	9
DEADRICK KEITH	39	20
DEADRICK KEITH	39	20
DEE ZEE AN UNINCORP ASSN	37	0
DEEPWATER HOLDINGS	45	0
DEGAGNE DUANE A	34	0
DEGAGNE DUANE A	34	0
DEITZ DAVID L & CHRISTINE J	40	0
DELGADO DAVID A	34	0
DELUDE GLENN	37	0
DELWOOD BEACH SUBDIVISION	40	0
DEMARS DANA R	30	21
DEMARS-DANIELSON BONNIE	38	0
DEMARY BROOKE J	23	4
DEMARY BROOKE J	23	4
DEMARY JACOB	38	27
DEMBOUSKI BRIAN P	34	26
DEMBOUSKI BRIAN P	34	26
DENNIS ARLENE E	34	0
DENNIS M & ELNORA A SHANAHAN	40	6
DENNIS SOPKOWIAK TRUSTEE	33	21
DEROSIER BARBARA J	38	19
DEROSIER DANIEL F	38	18
DESAUTEL HAROLD J	34	29
DESAUTEL HAROLD J	34	30
DESAUTEL PAUL	38	0
DESROSIER DANIEL J & LISA	38	36
DESROSIER EDWARD & DELORES	34	0
DETERLING ALLEN H	38	0
DETERLING HARVEY	38	0
DETTORE DUSTIN	36	18
DEVAULT CLAYTON D & PATRICIA A	31	0
DEVAULT SR JAMES E	24	18
DEVINE ALLEN & JOYCE	40	0
DEVINE ALLEN & JOYCE	40	0
DEWITT DANIELLE RENEE	35	29
DEWITT LINDA M	16	10
DEWITT LINDA M	16	10
DEWITT LINDA M	16	10
DEYTON STORM ALEXANDER	16	9
DHCC LLC	30	17
DHCC LLC	30	18
DIAMOND RICE INC	17	8
DIANE K BAKER TRUSTEE	40	8
DIANNE L DAHL REVOCABLE TRUST	40	0
DICKERSON CLARK C IV & SHANNON	38	23
DICKERSON CLARK C IV & SHANNON	34	33
DICKERSON DAVE A & BETH	29	20
DICKISON FRED J & CAROL J	46	1
DICKISON FRED J & CAROL J	46	1
DIETER BENJAMIN J	46	1
DIETZLER GARY E & SHERYL A	44	30
DINGLE JAMES PATRICK	46	34
DINGLE JAMES PATRICK	46	34
DINGLE JAMES PATRICK	46	34
DIOCESE OF CROOKSTON	45	24
DIOCESE OF CROOKSTON MINN	45	23
DITECH FINANCIAL LLC	37	0
DITECH FINANCIAL LLC	33	32
DITSCH RON	33	34
DITSCH RONALD	33	27
DITSCH RONALD	33	34
DITTEL GUY A & JACQUELINE A	38	25
DIXON KENT A	22	14
DM NELSON FAMILY FARMS INC	34	23
DM NELSON FAMILY FARMS INC	34	24
DM NELSON FAMILY FARMS INC	34	25
DM NELSON FAMILY FARMS INC	29	2
DM NELSON FAMILY FARMS INC	29	11
DM NELSON FAMILY FARMS INC	30	29
DM NELSON FAMILY FARMS INC	30	29
DM NELSON FAMILY FARMS INC	30	29
DM NELSON FAMILY FARMS INC	30	29
DM NELSON FAMILY FARMS INC	30	29
DOBLE EUGENE HERBERT	36	8
DOEDEN TRAVIS A	16	1
DOERING DEAN A	38	28
DOHMAN WARD K & RAMONA	28	1
DOHMAN WARD K & RAMONA	28	1
DOHMEN TRUSTEE MONICA A	31	8
DOHMEN TRUSTEE MONICA A	31	8
DOHMEN TRUSTEE MONICA A	31	9
DOHMEN TRUSTEE MONICA A	31	16
DOHMEN TRUSTEE MONICA A	31	16
DOHMEN TRUSTEE MONICA A	31	16
DOLINSKI BRAD LEE	16	8
DOLLIFF DANIEL C	31	0
DONAGHUE THOMAS	38	0
DONALD L & ROBERTA BRUNELL	40	0
DONALDSON JESSE J & AMY	17	4
DONAVAN & SUSAN K SMITH TRUSTE	31	0
DORNHECKER MICHAEL R & CORINNE	35	20
DORNHECKER MICHAEL R & CORINNE	35	20
DORNHECKER MICHAEL R & CORINNE	35	20
DOROW KEVIN	38	25
DOROW KEVIN G	38	27
DOROW KEVIN G	32	24
DOROW KEVIN GEORGE & SUNSHINE	38	27
DOROW ROGER A & BRENDA B	38	27
DOROW ROGER A & BRENDA B	33	36
DOROW ROGER A & BRENDA B	33	36
DOROW ROGER A & BRENDA B	28	13
DOROW ROGER A & BRENDA B	28	13
DOROW ROGER A & BRENDA B	28	14
DOSS LARRY A & CHERYLE	34	0
DOSTALL LYNETTE P	31	11
DOUGLAS A CARLSON TRUSTEE	18	24
DOUGLAS C FREITAG TRUSTEE	44	30
DOUGLAS C FREITAG TRUSTEE	44	30
DOUGLAS C FREITAG TRUSTEE	44	0
DOUGLAS E & KIMBERLY BROWN	34	1
DOUGLAS JOLENE	46	12
DOWNRIGGER PROPERTIES LLC	38	21
DOWNRIGGER PROPERTIES LLC	38	21
DOYLE KEVIN M & RONDA L	36	32
DRAPER BRUCE & MARSHA	36	36
DRAPER JASON E & CHRISTINA	33	7
DRAPER JASON E & CHRISTINA	33	7
DRAPER JUSTIN D	33	23
DREHER LIVING TRUST DTD	35	0
DRENTLAW DEANNA	33	9
DRENTLAW DEANNA	33	9
DRIES DAVID ANTHONY	34	0
DRISKILL ETUX EVERETT J	35	0
DROWN DALE C & KATHY S	39	0
DRUFFEL TIM M & JO ELLEN	33	9
DUBOIS TROY M	44	28
DUBORE CHARLES E & DOLORES M	35	17
DUBORE CHARLES E & DOLORES M	35	17
DUBORE CHARLES E & DOLORES M	35	0
DUBORE CHARLES E & DOLORES M	35	0
DUBORE CHARLES E & DOLORES M	35	0
DUBORE CHARLES E & DOLORES M	35	0
DUCHARME ANNE R	35	20
DUCHENE MARIA R	38	25
DUECKER TIMOTHY J & MARY	23	24
DUICK BENJAMIN R	34	0
DUICK JAKE RYAN	35	28
DUICK JOHN J	38	26
DUICK VICTOR	38	21
DUITSCHER DAVID & JUDITH	34	1
DUNBAR PAUL	40	8
DUNN JAMES R & CYNTHIA E	34	0
DUNN NICHOLAS K	29	5
DUNNELL DAVID E & NANCY A	40	0
DUNNELL DAVID E & NANCY A	40	0
DUNNELL DAVID E & NANCY A	40	0
DUPRIEST CORA PEARL	41	26
DUPRIEST CORA PEARL	41	35
DUPRIEST CORA PEARL	41	35
DUPRIEST CORA PEARL	41	35
DUPRIEST CORA PEARL	41	14
DURAY MICHAEL & MICKIE	39	0
DURHAM CHARLEY W	35	30
DURHAM CHARLEY W	35	30
DURHAM CHARLEY W	35	30
DURHAM CHARLEY W	35	31
DYBEDAHL JIMMY A & RENAE A	36	7
DYBEDAHL JIMMY A & RENAE A	36	7
DYBEDAHL JIMMY A & RENAE A	36	7
DYBEDAHL ROBERT O	33	9
DYBEDAHL ROBERT O & MARIAN A	40	19
DYBEDAHL ROBERT O & MARIAN A	36	34
DYBEDAHL ROBERT O & MARIAN A	37	0
DYBEDAHL ROBERT O & MARIAN A	33	9
DYCK JACQUELINE LYNN & LLOYD	45	0
DYKEMA BENJAMIN ARTHUR	38	17
DYKEMA BENJAMIN ARTHUR	38	17
DZIUREWICZ JESSE & KAZIA	38	0
DZIUREWICZ JESSE & KAZIA	38	0
E		
E MCGEARY DENNIS H & ELAIN	37	0
EAGER GEORGE & LISA MARIE	39	17
EASON ANGELA J & LAWRENCE	30	11
EBELTOFT DOUGLAS	32	25
EBELTOFT DOUGLAS	32	36
EBELTOFT DOUGLAS	32	36
ECHLER ANTHONY GENE	38	27
ECKLUND CHRISTOPHER M	36	15
ECKLUND DANNY K	36	15
ECKLUND DANNY K & CAROLYN	36	15
ECKLUND DANNY K & CAROLYN	36	15
ECKLUND GAYLE	38	0
ECKLUND JERALD W & JEANNE M	45	24
ECKLUND PROPERTIES LLC	38	21
ECKLUND PROPERTIES LLC	38	21
EDGINGTON LINDA G	31	19
EDIN MICHAEL J & BONNY	44	0
EDIN MICHAEL J & BONNY	45	0
EDIN MICHAEL J & BONNY	45	0
EDMAN PAUL A	45	26
EDMAN PAUL A	45	27
EDMAN PAUL A	45	0
EDSTROM CAROL A	40	0
EDWARDS CHARLES B	30	10
EDWARDS CHARLES C & LINDA M	30	8
EDWARDS RODNEY P	30	16
EDWARDS RODNEY P	30	16
EEG BYRON & CAROLYN	39	0
EFTA DEBRA L	46	12
EHLEN THOMAS A	44	0
EICKSTEAD SCOTT A	22	7
EISCHEN PAUL G & SHARON M	39	1
EISCHEN PAUL G & SHARON M	39	12
EISCHEN PAUL G & SHARON M	40	6
EISCHENS LAMBERT V	16	2
EISELE DIANNE	32	23
EIYNCK KURT D	16	9
EIYNCK KURT D	16	10
EJC FARM LLLP	38	26
EJC FARM LLLP	38	27
EJC FARM LLLP	38	28
EJC FARM LLLP	38	28
EJC FARM LLLP	38	28
EJC FARM LLLP	34	1
EJC FARM LLLP	34	12
EJC FARM LLLP	34	12
EJC FARM LLLP	35	19
EJC FARM LLLP	35	19
EJC FARM LLLP	35	19
EJC FARM LLLP	35	19
EJC FARM LLLP	35	20
EJC FARM LLLP	35	30
EJC FARM LLLP	35	30
EKLUND MARCO	40	17
ELLEFSON CHRISTOPHER D	44	30
ELLINGSON MICHAEL D	21	36
ELLIS DAVID L ELLIS & CHERYL A	39	0
ELLIS LAURA ANN	35	20

Owner Index

Name	Pg.	Sec.
ELLIS MICHAEL W & PATRICIA	34	14
ELLIS STEPHEN C & ANN E	34	11
ELLIS STEPHEN C & ANN E	34	14
ELLIS STEPHEN C & ANN E	34	14
ELLIS STEPHEN C & ANN E	34	14
ELLIS STEPHEN C & ANN E	34	23
ELLIS STEPHEN C & ANN E	34	26
ELLIS STEPHEN C & ANN E	30	6
ELLIS STEVE & ANN	29	12
ELLIS WILLIAM J	37	0
ELSON CAMERON	29	1
ELSON COLIN	34	0
EMERSON NANCY A	28	17
END IRA INC FBO JAMES JACOBSON	36	14
ENDRIZZI KELLY MARIE	39	32
ENDRIZZI KELLY MARIE	36	5
ENGE MARK L	40	0
ENGEBRETSON DALE C & SHEILA	30	15
ENGEBRITSON MICHAEL C	36	14
ENGER ALLAN H	40	0
ENGER ALLAN H	40	0
ENGLUND ROBERT & WENDY	45	5
ENGLUND RODNEY H	39	15
ENVISION LLC	46	0
EQUITY TRUST COMPANY	40	17
EQUITY TRUST COMPANY	30	15
EQUITY TRUST COMPANY	16	9
ERDAHL ALAN W	40	0
ERDAHL ALAN W	40	0
ERDAHL ETAL STEPHEN E	39	13
ERDAHL ETAL STEPHEN E	39	24
ERDAHL JEROME D	40	20
ERDAHL JEROME D	37	8
ERDAHL JEROME D	35	29
ERDAHL JEROME D	35	29
ERDAHL JR ALBERT M	40	0
ERDAHL JR ALBERT M	40	0
ERDAL MORRIS M	38	25
ERDMANN RANDY & LAUREEN	44	0
ERHOLTZ TERRY & CLAUDETTE	33	34
ERICKSON WARD F	38	0
ERICKSEN LOUISE C	38	28
ERICKSEN ROBERT J & WANDA	38	28
ERICKSON ALAN & LORALEE	40	0
ERICKSON ALAN & LORALEE	40	0
ERICKSON ALLEN M	30	29
ERICKSON ALLEN M	30	29
ERICKSON BRIAN L	34	0
ERICKSON BRUCE & SHARLENE	31	13
ERICKSON BRUCE & SHARLENE	31	13
ERICKSON BRUCE & SHARLENE	31	13
ERICKSON BRUCE E	39	11
ERICKSON BRYAN LEE & DIANNE M	45	0
ERICKSON BRYAN LEE & DIANNE M	45	0
ERICKSON DALE N & DEEDRA	30	24
ERICKSON DOUGLAS GERALD	33	25
ERICKSON DUANE D & BARBARA J	39	0
ERICKSON MARILYN E	13	14
ERICKSON MARK C	33	33
ERICKSON RICHARD	34	0
ERICKSON ROGER A & CAROL O	35	0
ERICKSON ROGER K & MARILYN	37	19
ERICKSON STANLEY & MARIESTHER	44	0
ERICKSON STEVEN D	34	0
ERICKSON STEVEN D	34	0
ERICKSON TIMBER PRODUCTS	30	24
ERICKSON TIMOTHY R	35	0
ERICKSON WILLIAM B	40	0
ERPELDING CRAIG W	38	0
ESALA KYLE D	35	0
ESCRITT BETTY L	32	24
ESTABROOKS PAUL W	10	24
ESTATE OF PERCY S STODGELL	12	36
ESTLING AARON KYLE LUTHER	36	7
ESTLING JAY S	36	8
ESTLING SPENCER A	36	4
ESTLING SPENCER A	36	9
ETAL RANDALL L TURNER	39	0
ETTERMAN II JAMES A	38	0
ETTERMAN JAMES A & STEPHANIE M	34	0
ETTERMAN JAMES A & STEPHANIE M	35	0
EVANS BRYCE R & TRACY A	40	0
EVANS BRYCE R & TRACY A	40	0
EVANS DANFORD L & DEBORAH	34	12
EVANS DANFORD L & DEBORAH	34	12
EVANS KENNETH M & MARY K	46	12
EVENSON MURRY JAY	13	24
EVENSON MURRY JAY	13	24
EVENSON MURRY JAY	13	24
EVENSON MURRY JAY	13	24
EVIN ETUX GALE H	38	0
EWING JOCHEN H	36	7
EWINGS DANIEL J & BARBARA J	34	0

F

Name	Pg.	Sec.
FABER TERRY G	32	12
FADNESS CALVIN C	38	23
FADNESS CALVIN C	38	23
FADNESS CALVIN C	38	24
FADNESS CALVIN C	38	26
FADNESS CALVIN C	38	27
FADNESS DAVID D	38	23
FADNESS DUANE D	37	36
FADNESS DUANE D	38	23
FADNESS DUANE D	38	36
FADNESS JOYCE	38	31
FADNESS JOYCE	33	8
FADNESS JOYCE	33	17
FADNESS JOYCE	33	17
FADNESS LOWELL TODD	38	23
FADNESS TRUSTEE QUINTEN K	38	23
FADNESS TRUSTEE QUINTEN K	38	23
FADNESS TRUSTEE QUINTEN K	38	24
FADNESS WENDY S	38	26
FADNESS WENDY S	38	26
FAIRBANKS DANIEL RICHARD	41	14
FALK RICHARD E	23	7
FALK ROGER D & ELLYN	34	0
FAMC INC	30	6
FAMIAS ROBERT D & DARLENE	36	15
FAMILY TRUST UNDER WILL OF	35	0
FARRIS TODD R	34	0
FASEN DEBORAH D	31	30
FAUE WAYNE M	33	13
FAUNCE RESEARCH & DEV CORP	20	2
FAUNCE RESEARCH & DEV CORP	20	11
FEICKERT TRUSTEE SHARRAY A	35	33
FELDMAN NEAL E & SHARON	34	0
FELDMANN BARBARA L	28	17
FELDMANN BARBARA L	28	19
FELDMANN BARBARA L	28	20
FELLRATH DAVID L	34	25
FERGUSON JUSTIN J & TANYA R	38	0
FERGUSON KEVIN & KATHY	38	0
FERKUL JAKE & SARA	31	13
FERNLUND JOEL & MARGARET	24	23
FERRIER CRYSTAL D	31	6
FERRIER CURTIS W	29	2
FERRIER CURTIS W	29	2
FERRIER STEWART A	34	35
FERRIER STEWART A	29	3
FERRIER STEWART A	29	3
FESSLER THOMAS A	44	0
FETTE JAMES D & CAROL J	46	1
FEVOLD JEFFERY D & RHONDA J	40	6
FEVOLD JEFFERY D & RHONDA J	40	6
FEVOLD JEFFERY D & RHONDA J	40	6
FIALA JAMES P	36	31
FIALA JAMES P & NICOLE J	34	29
FICHTER EUGENE H	7	28
FICHTER EUGENE H	7	33
FICHTER EUGENE H	7	33
FICHTER EUGENE H	7	33
FICHTER EUGENE H	7	34
FIELDS ALEXANDER G	23	5
FINDERS THOMAS G	38	27
FINICUM KEVIN M	37	31
FINK BRIAN	12	7
FINNIE DAN M	44	29
FINNIE RICHARD L	44	29
FINNIE RICHARD L	44	0
FIRKUS TRUSTEE JOHN	30	8
FIRL JERRY L & LINDA A	34	0
FIRL JERRY L & LINDA A	34	0
FIRST NATIONAL BANK OF	38	28
FIRST NATIONAL BANK OF	38	28
FIRST NATIONAL BANK OF	38	28
FIRST NATIONAL BANK OF	38	28
FIRST NATIONAL BANK OF INTER	30	23
FISCHBACH JACQUELINE LEIGH	37	8
FISCHBACH PETER T & TERRI L	38	21
FISCHBACH PETER T & TERRI L	38	0
FISCHBACH PETER T & TERRI L	38	0
FISCHBACH PETER T & TERRI L	38	0
FISCHBACH PETER T & TERRI L	38	0
FISCHBACH PETER T & TERRI L	38	0
FISCHBACH PETER T & TERRI L	38	0
FISCHER GLORIANN K	30	21
FISCHER GLORIANN K	30	21
FISCHER GLORIANN K	30	21
FISCHER GLORIANN K	30	21
FISCHER WILLIAM E	30	21
FISCHER WILLIAM E	30	21
FISCHER WILLIAM E	30	21
FISCHER WILLIAM E	30	28
FISH ALAN B	45	25
FISH ALAN B	38	36
FISH ALAN B	38	36
FISH ALAN B	38	0
FISH ALAN B	38	0

Name	Pg.	Sec.
FISH ALAN B	38	0
FISH ALAN B	32	13
FISH ANTHONY MCKINLEY	33	6
FISH ANTHONY MCKINLEY	33	34
FISH BRANDON WILLIAM	34	0
FISH BRANDON WILLIAM	34	0
FISH CAROL L	39	0
FISH CARRIE	32	13
FISH CODY A	32	13
FISH DANIEL D	32	6
FISH DANIEL D & BRITTANY L	36	33
FISH DANIEL D & BRITTANY L	36	33
FISH DANIEL D & BRITTANY L	36	34
FISH DARYL & JANELLE	36	18
FISH DIANE GAIL	39	5
FISH DONNA J	32	6
FISH EDWARD W & DONNA	38	0
FISH GARY W	36	18
FISH GARY W	36	18
FISH GREGORY A & BETSY	36	20
FISH KAREN L	32	14
FISH KEVIN	32	13
FISH KEVIN L & PAULA K	32	13
FISH KEVIN L & PAULA K	32	13
FISH MELISSA MARIE	32	13
FISH ORA M	32	14
FISH ORVILLE & SANDRA	36	31
FISH ROCKFORD L	36	30
FISH RUBY E	32	13
FISH RUBY E	32	13
FISH THEODORE	34	0
FISH THEODORE	34	0
FISH TIMOTHY G	32	6
FISH TIMOTHY G	32	6
FISH TIMOTHY G	32	6
FISH WILLIAM G	32	6
FISH WILLIAM G	32	6
FISH WILLIAM G	32	6
FISHER ETAL DAVID A	35	0
FISHER VIVIAN L	38	0
FITZGEARLD SEAN J & MELINDA	34	0
FITZGERALD MARK A & CHERYL	34	0
FITZPATRICK JOHN	38	0
FITZPATRICK JOHN	38	0
FITZPATRICK MARNA M	34	1
FJERSTAD JOSEPH R	22	14
FJERSTAD MARK	23	9
FJERSTAD MARK	23	28
FLAG ISLAND CONDO LLC	45	0
FLAGSTAD NORMAN A & SANDRA L	39	0
FLAGSTAD NORMAN A & SANDRA L	21	35
FLAIG CHRISTOPHER S	40	8
FLAIG CHRISTOPHER S	40	0
FLAN JAMIE R & ANDREA L	38	28
FLANIGAN JR TIMOTHY J	40	0
FLANSBURG PAUL R & REBECCA	38	0
FLANSBURG PAUL R & REBECCA	34	15
FLANSBURG PAUL R & REBECCA	34	15
FLETCHER STEVEN E	23	7
FLYING EAGLE FARMLAND LLLP	38	33
FLYING EAGLE FARMLAND LLLP	38	34
FORD CHRISTOPHER K	28	7
FORDYCE MAX	24	26
FORDYCE MAX	24	26
FORSBERG DAVID J & REBECCA	39	15
FORTIER MAX	39	15
FOSS JOHN R	28	19
FOSSUM RANDAL G & JEWELL	40	0
FOUR MILE BAY HUNTING CLUB	38	15
FOUR MILE BAY HUNTING CLUB	38	21
FOUR MILE BAY HUNTING CLUB	38	21
FOUR MILE BAY HUNTING CLUB	38	21
FOUR MILE BAY HUNTING CLUB	38	21
FOUR MILE BAY HUNTING CLUB	38	21
FOUR MILE BAY HUNTING CLUB	38	22
FOUR MILE BAY HUNTING CLUB	38	23
FOUR MILE ROAD LLC	10	16
FOUR MILE ROAD LLC	10	16
FOUR MILE ROAD LLC	10	17
FOUR MILE ROAD LLC	10	17
FOUR MILE ROAD LLC	10	21
FOUR MILE ROAD LLC	10	21
FOUR MILE ROAD LLC	10	28
FOWLER PHILLIP M & SHEREE W	37	0
FOWLER PHILLIP M & SHEREE W	37	0
FOX BRIAN K	31	12
FOX MICHAEL J	38	0
FRAME DANA LEE & LINDA JOANN	38	0
FRANCIS DAVID SHINALY TRUSTEE	38	27
FRANEK RONALD J & SUSAN MARIE	36	14
FRANK ALCUIN M & DOROTHEA W	37	0
FRANK ALCUIN M & DOROTHEA W	37	0

Name	Pg.	Sec.
FRANK WESLEY R & DAIRE A	44	30
FRANK WESLEY R & DAIRE A	44	0
FRANKLIN JOSEPH E	46	34
FRANKLIN SARAH	44	0
FRANLOU HEDLUND LLC	39	0
FRANTA JOHN F & ANNE E	45	34
FRED & BRUCE GILLIE INC	39	10
FRED & BRUCE GILLIE INC	37	8
FRED & BRUCE GILLIE INC	37	8
FREDERICK DANIEL J	46	3
FREDRICKSON BRENT L	38	0
FREDRICKSON RICHARD	37	0
FREEMAN JOHN R	38	36
FREIERMUTH EDWARD ARTHUR	44	0
FREIERMUTH EDWIN P	45	6
FREIJE ARNOLD J & REGINA S	44	0
FREIJE ARNOLD J & REGINA S	44	0
FRERICKS BRUCE E	37	0
FRIEDRICHS JR KENNETH WILLIAMS	33	17
FRIES NICOLE M	39	0
FRIESEN MARK D & GAYLE P	30	20
FRIESEN MARK D & GAYLE P	30	20
FRIESNER BERNICE	32	6
FRIESNER PROPERTIES LLC	36	28
FRIESNER RAYMOND A & AMY S	32	5
FRIESNER RAYMOND A & AMY S	32	5
FRIESNER RODNEY & JOY	32	6
FRITZ BROTHERS PROPERTIES LLC	28	5
FROHREICH BETTY E	38	32
FROHREICH JAMES F & PATRICIA E	38	29
FROHREICH JAMES F & PATRICIA E	38	29
FROHREICH JAMES F & PATRICIA E	38	30
FROHREICH JAMES F & PATRICIA E	38	30
FROHREICH JAMES F & PATRICIA E	38	31
FROHREICH JAMES F & PATRICIA E	38	31
FROHREICH JAMES F & PATRICIA E	38	32
FROHREICH JAMES F & PATRICIA E	38	32
FROHREICH JAMES F & PATRICIA E	38	32
FROHREICH LAWRENCE R & SUSAN	38	32
FROHREICH LAWRENCE R & SUSAN	38	33
FROLANDER JON C	44	19
FRYE TRUSTEE ROBERT E	31	0
FUHRMANN CHARLES & PAMELA K	46	1
FUHRMANN CHARLES & PAMELA K	46	2
FULLER DALE L	29	20
FULLER DAVID G & NANCY C	45	33
FULLER DELBERT C & MARTHA	29	16
FULLER DELBERT C & MARTHA	29	16
FULLER EVERETT O & WANDA L	40	19
FULLER EVERETT O & WANDA L	40	32
FULLER EVERETT O & WANDA L	40	32
FULLER ROLLIE L & ALDYNE L	29	9
FULLER ROLLIE L & ALDYNE L	29	10
FULLER ROLLIE L & ALDYNE L	29	10
FULLER ROLLIE L & ALDYNE L	29	15
FULLER ROLLIE L & ALDYNE L	29	15
FULLER ROLLIE L & ALDYNE L	29	16
FULLER ROLLIE L & ALDYNE L	29	17
FULLER RYAN & BETH	29	15
FULTON CHAD P & VICKI L	34	0
FUNDANET LEE G	44	0
FURBISH THEODORE G & LYNN	34	0
FURBISH THEODORE G & LYNN	34	0
FURUSETH JASON E	44	0
FYNBOH CHARLES C & PARILEE	39	0

G

Name	Pg.	Sec.
GA STENNES REV TRUST GREGORY	39	33
GA STENNES REV TRUST GREGORY	39	33
GA STENNES REV TRUST GREGORY	39	33
GA STENNES REV TRUST GREGORY	39	33
GA STENNES REV TRUST GREGORY	39	33
GA STENNES REV TRUST GREGORY	39	0
GA STENNES REV TRUST GREGORY	36	20
GALLAGHER MICHAEL T	32	14
GALLAGHER MICHAEL T	32	14
GALLAGHER THOMAS U & ELAINE R	32	14
GALLAGHER THOMAS U & ELAINE R	32	14
GALLAGHER THOMAS U & ELAINE R	32	15
GALLAGHER THOMAS U & ELAINE R	32	15
GALLAGHER THOMAS U & ELAINE R	32	24
GALLOWAY WILLIAM	44	0
GAMACHE MICHAEL DURL	34	3
GAMACHE MICHAEL DURL	35	33
GAMACHE TERRY L	28	11
GAMACHE TERRY L	28	13
GANDER JIM	43	1
GARD BETTY A & WILLIAM	39	14

Name	Pg.	Sec.
GARDAS DAN J & PATRICIA L	36	14
GARDAS LILLIAN	40	29
GARDAS TRUSTEE HENRY & LILLIAN	38	0
GARDAS TRUSTEE HENRY & LILLIAN	38	0
GARDNER TRUSTEE RALPH J	44	0
GARLITCH KEVIN	38	0
GARY A JORDE	37	0
GARY BAILEY TRUSTEE	28	18
GARY BAILEY TRUSTEE	28	19
GARY BAILEY TRUSTEE	28	19
GARY BAILEY TRUSTEE	28	19
GARY BAILEY TRUSTEE	28	19
GARY BAILEY TRUSTEE	28	19
GARY BAILEY TRUSTEE	28	19
GARY BAILEY TRUSTEE	28	20
GARY BAILEY TRUSTEE	28	20
GARY BAILEY TRUSTEE	28	20
GARY BAILEY TRUSTEE	28	22
GARY BAILEY TRUSTEE	28	26
GARY BAILEY TRUSTEE	28	26
GARY BAILEY TRUSTEE	28	27
GARY BAILEY TRUSTEE	28	28
GARY BAILEY TRUSTEE	28	28
GARY BAILEY TRUSTEE	28	29
GARY BAILEY TRUSTEE	28	29
GARY BAILEY TRUSTEE	28	29
GARY BAILEY TRUSTEE	28	30
GARY BAILEY TRUSTEE	28	30
GARY BAILEY TRUSTEE	28	30
GARY BAILEY TRUSTEE	28	30
GARY BAILEY TRUSTEE	28	30
GARY BAILEY TRUSTEE	20	1
GARY BAILEY TRUSTEE	20	1
GARY BAILEY TRUSTEE	20	1
GARY BAILEY TRUSTEE	22	30
GARY BAILEY TRUSTEE	22	31
GASOW JANAYA L	30	6
GATE NICOLE A	30	3
GATHERIDGE RONALD D & SUSAN M	38	28
GAU ADAM	38	28
GAU ADAM	38	28
GAULRAPP JERRY K & ROBYN	36	32
GAUMITZ TIMOTHY J	10	17
GAUMITZ TIMOTHY J	10	29
GAUMITZ TIMOTHY J	10	29
GAUMITZ VIOLA M	24	31
GAWRELUK JAMES PETER	35	33
GEATZ STEVE	15	11
GEATZ STEVE	15	11
GEE REX LLC	45	0
GEHRKE JEFFREY A	46	1
GEISENHOF WENDY G	32	4
GEIST OLIVER ROY	10	20
GENNES CYNTHIA L	29	20
GENNES JOSEPH H	29	20
GERALD J MIKEL TRUSTEE	44	0
GERALD L & LINDA K BERG TRUST	37	0
GERARDY BRUCE V	44	30
GERJETS MICHAEL D	46	3
GERMUNDSON SIDNEY M	44	0
GERULLI NICHOLAS & MARY	35	20
GERULLI NICHOLAS & MARY	35	0
GERULLI NICHOLAS & MARY	29	20
GERULLI NICHOLAS & MARY	29	29
GERULLI NICHOLAS & MARY	29	29
GERVAIS RUSSELL J	39	0
GESSEL GREGORY R & QIANG H	45	0
GET RAW LAND LLC	33	26
GEURKINK CASSANDRA	30	15
GIBBINS SHERI	38	21
GIBBINS SHERI	34	3
GIBSON IONE G	28	30
GILBERTSON BRIAN	24	24
GILBERTSON BYRON D & ESTHER	23	4
GILBERTSON DEL RAY	39	15
GILBERTSON WAYNE M	24	24
GILLESHAMMER GAR & KRISTINE M	44	0
GILLIE BRUCE L	39	2
GILLIE BRUCE L	39	2
GILLIE BRUCE L	39	9
GILLIE BRUCE L	39	11
GILLIE BRUCE L	39	14
GILLIE BRUCE L	39	14
GILLIE BRUCE L	39	15
GILLIE BRUCE L	39	25
GILLIE BRUCE L	39	33
GILLIE BRUCE L	39	34
GILLIE JOHN B	39	33
GILLIE JOHN B	37	14
GILLIE JOHN B	37	17
GILLIE JOHN B	37	30
GILLIE KENNETH M & FEROL	36	13
GILLUND CODY	44	0
GILLUND CODY	44	0
GILSTER MARK C	38	0
GISVOLD SONIA A & JOHN J	39	0
GJOVIK NATHAN D & SUSETTE M	35	20
GJOVIK NATHAN D & SUSETTE M	35	0
GJOVIK RONALD A & TWYLA M	33	25
GJOVIK RONALD A & TWYLA M	33	25

Owner Index

Name	Pg.	Sec.
GLADEN TRUSTEE WANDA H	28	2
GLASS RIITTA LISA & RONALD	33	22
GLASS RIITTA LISA & RONALD	33	23
GLASS RIITTA LISA & RONALD	33	27
GLENNA HEITH A	38	28
GLISAN DUANE	28	14
GLISAN DUANE	28	15
GNOINSKY LEO & LYNEE	24	7
GODDARD KRISTINE LYN	33	36
GODTLAND WENDY JO	29	15
GOEBEL RANDY J	33	16
GOEHRING JOHN PETER & LYNN C	46	12
GOEMAAT STEVEN L & SHIRLEY	34	13
GOERGER GERALD R & DORIS	16	17
GOLDBERG KEITH A	32	35
GOLDBERG KEITH A	32	35
GOLOMBIECKI JAMES J & DOROTHY	44	0
GONSOROWSKI DUANE	38	0
GONSOROWSKI GLEN	39	16
GONSOROWSKI GLEN	39	16
GONSOROWSKI GLEN	39	21
GOOD ICE PROPERTIES LLC	38	36
GOOD ICE PROPERTIES LLC	38	36
GOOD ICE PROPERTIES LLC	38	0
GOOD ICE PROPERTIES LLC	38	0
GOOD SHEPHERD CEMETERY	44	30
GOODERUM RICHARD	39	15
GOODERUM RICHARD	39	15
GOODERUM RICHARD	39	22
GOODERUM RICHARD	24	7
GOODERUM RICHARD	24	7
GOODERUM RICHARD	24	7
GOODERUM RICHARD	16	9
GOODERUM RICHARD	16	9
GOODWIN EILEEN	31	10
GOODWIN EILEEN K & STEVEN N	31	10
GORACKE DONALD L	35	0
GORACKE DONALD L	31	0
GORDON MERRILL W	28	13
GOULD COLLEEN MARIE	35	29
GOULET MICHAEL	45	0
GOULET ROXANNE B	36	31
GOWDY JAMIE S	38	0
GOWDY JAMIE S	38	0
GOWDY JAMIE S	38	0
GOWDY JAMIE S	38	0
GOWDY JAMIE S	38	0
GOWDY JAMIE S	38	0
GRAEN REDGY A	34	0
GRAFSTROM JAMES D	34	0
GRANDGEORGE GREGORY	46	1
GRANDGEORGE GREGORY	46	2
GRANGER JULIE P	37	0
GRANGER JULIE P	37	0
GRANT RICHARD	38	36
GRATZEK COURTNEY RAE	38	0
GRAVES MICHAEL R	46	34
GRAVES MICHAEL R & LINDA J	44	0
GRAVSETH VALERIE J & SCOTT I	44	30
GREAT WHITE HUNTERS INC	40	18
GREEN LOUELLA JEAN	34	33
GREENWOOD POND INC	40	7
GREENWOOD POND INC	40	7
GREENWOOD POND INC	40	31
GREENWOOD POND INC	40	32
GREENWOOD POND INC	40	32
GREGERSON BRIAN & DIANE	38	0
GREGORY TRUSTEE ROBERT E	38	0
GREWE DALLAS & LINDA	35	0
GRIBBLE RALPH EUGENE	28	13
GRIFFEN THOMAS A	38	25
GRIFFEN THOMAS A	38	26
GRIFFEN TODD R	38	24
GRIFFEN TODD R	34	1
GRIFFITH SARA L	38	0
GRIMM THOMAS E	24	8
GRIMM THOMAS E	24	8
GROLL JASON J	31	0
GROMMESCH EUGENE J & MARY	38	17
GROSS MARION S	46	1
GROVE FARMS	39	28
GROVE FARMS INC OF	39	28
GROVE GARY	39	28
GROVE GARY	39	29
GROVE GARY	39	29
GROVE GARY	39	29
GROVE GARY	39	32
GROVE GARY	36	6
GROVE LEON C	39	9
GROVE LEON C	39	17
GROVE LEON C	39	19
GROVE LEON C	39	20
GROVE LEON C	39	28
GROVE LEON C	39	28
GROVE LEON C	39	30
GROVE LEON C	39	30
GROVE LEON C	39	30
GROVE LEON C	36	6
GROVE LEON C	36	6
GROVE LEON C	36	8
GROVER DALE E & LINDA	44	0
GROVER MATHEW T	29	17
GROVER MATHEW T	29	17
GRUND JOHN C & VIVIAN	29	8
GRUND JOSEPH G	29	8
GRUND JOSEPH G	29	8
GRUND JOSEPH G	29	17
GRUND JOSEPH G	29	17
GRUND JOSEPH G	29	17
GRUND JOSEPH G	29	17
GRUND JOSEPH G	29	18
GRUND JOSEPH G	29	18
GRUND JOSEPH G	29	18
GRUND KEITH D	29	21
GRUND KEITH D	29	2
GRUND KEITH D	29	3
GRUND MATTHEW D	30	27
GRUND MAUREEN DAWN	29	14
GRUND VERNON R	30	34
GRUNDAHL ERIC	46	1
GRYSKIEWICZ VIRGIL A	40	8
GRYSKIEWICZ VIRGIL A	40	8
GUBBELS AARON J	34	13
GUBBELS CLAYTON R & ERIN S	35	29
GUBBELS MICHAEL G	34	24
GUBBELS PATRICK D & LORI ANN	30	11
GUBBELS ROBERT LEE	31	10
GUBBELS RODNEY L & JUDY	31	12
GUENIN MARILYN A	34	29
GUGGISBERG LARRY & KRISTINE	46	2
GUIDA DANIEL	44	0
GUILLEMETTE JAY	39	0
GULLINGSRUD LOMA D	33	27
GUNDERSON DANA A	33	30
GUNDERSON DION L	33	29
GUNDERSON DION L	33	29
GUNDERSON LOWELL C	34	0
GUNN PETER G	28	1
GUST MARK B	37	0
GUST MARK B	28	7
GUSTAFSON BRIAN C & JESSSICA J	36	19
GUSTAFSON HAROLD J & KARI	38	25
GUSTAFSON TIMOTHY J & LORI R	46	34
GUSTAFSON WILLIAM T & BARBARA	38	25
GUSTAFSON WILLIAM T & BARBARA	38	25
GUTTORMSON MARLYS GUY M & MARY M	34	2
ROEMHILDT TRUST	34	36
GUYER ADAM L	38	28
GUZMAN JOHN H	34	25

H

H & S HUNTING LLC	33	18
HAACK JEREM L & MICAH D	28	1
HAAG BRADLEY J	38	0
HAATAJA BRIAN & SHARON	35	18
HABSTRITT CHARLES H & CHRISTIN	39	0
HABSTRITT PATRICIA L	40	0
HAGEBECK RICHARD & DONNA TRUST	32	5
HAGEN CARL R	45	24
HAGEN CARL R	45	24
HAGEN JOHN F & LUANN K	38	28
HAGEN JOHN F & LUANN K	38	28
HAGEN TRUSTEE WILLIAM I	34	0
HAGEN TRUSTEE WILLIAM I	46	3
HAGERT JARED C & BRANDIE L	37	0
HAGGENMILLER CHARLES & ANDREA	46	34
HAGGENMILLER CHARLES & ANDREA	45	0
HAGGENMILLER CHARLES & ANDREA	45	0
HAGGENMILLER CHARLES & ANDREA	45	0
HAGGENMILLER CHARLES & ANDREA	45	0
HAGGENMILLER CHARLES & ANDREA	45	0
HAGGENMILLER THOMAS	46	12
HAGLUND ANN MARIE	35	21
HAGLUND ANN MARIE	35	21
HAGSTROM CLAYTON J	37	10
HAHN JEREMY D & MISTY D	36	18
HAHN JR LOUIS F	28	1
HAHN JR LOUIS F	28	1
HAHN JR LOUIS F	28	1
HAINES GARLAND T & PAMELA	23	36
HAINES GARLAND T & PAMELA	10	13
HAINES GARLAND T & PAMELA	10	14
HAJICEK DOUG & MADONNA R	44	0
HAJICEK DOUG & MADONNA R	44	0
HAJT RICHARD J & NANCY	34	0
HAKES JAMISON WELTON	45	24
HALARIE R HARTEL REVOCABLE	29	14
HALL MARK E	33	0
HALL STEVEN D	39	21
HALLAN JAMES V AND CAROL L	45	18
HALLAN JAMES V AND CAROL L	46	19
HALVERSON RICHARD & JULIE	31	0
HALVERSON RICHARD & JULIE	31	0
HAMBERG TANYA G	33	24
HAMILTON BRADLEY	16	30
HAMILTON BRADLEY	16	30
HAMILTON DAVID J & CYNTHIA	36	32
HAMILTON ETUX WILLIAM J	16	29
HAMMANN JERRY & DONNA	33	26
HAMMANN JERRY & DONNA	33	35
HAMMANN JERRY & DONNA	33	36
HAMMANN JERRY & DONNA	34	0
HAMMANN JERRY & DONNA	34	0
HAMMER DONALD	36	31
HAMMER GEORGIA SUE	32	6
HAMMER LYNN A	40	0
HAMMER LYNN A & CAROL M B	40	0
HAMMER LYNN A & CAROL M B	40	0
HAMMER LYNN A & CAROL M B	40	0
HAMMER LYNN A & CAROL M B	40	0
HAMMER REVOCABLE TRUST	38	0
HAMS STEVEN JON	38	23
HANAMAN THOMAS E	45	25
HANCOCK HOWARD E & MARJORIE A	16	11
HANCOCK JACOB	24	20
HANCOCK JOSEPH	16	1
HANCOCK JOSHUA D	16	9
HANCOCK LEE	16	11
HANCOCK LEE	10	1
HANCOCK LEE H & YVONNE	16	1
HANCOCK LEE H & YVONNE	16	1
HANGSLEBEN MARK W & MONA	39	24
HANGSLEBEN MARK W & MONA	40	0
HANGSLEBEN MARK W & MONA	40	0
HANGSLEBEN MARK W & MONA	40	0
HANGSLEBEN MICHAEL WAYNE	40	8
HANGSLEBEN MONA R	40	8
HANNAMAN SHARON K	37	36
HANSEN BRIAN A & JOLEEN M	38	0
HANSEN DARCY	35	0
HANSEN GERALD J & ROSE I	31	8
HANSEN JOELEN M	36	7
HANSEN RICHARD A	35	18
HANSEN RICHARD A	35	18
HANSEN RICHARD A & JANICE	31	10
HANSEN RICHARD A & JANICE	31	15
HANSEN ROBERT A & ALONA	34	0
HANSEN RUSSEL R & CHRISTINE J	16	16
HANSEN RUSSEL R & CHRISTINE J	16	16
HANSEN RUSSEL R & CHRISTINE J	16	16
HANSEN RUSSEL R & CHRISTINE J	16	17
HANSEN RUSSELL	16	16
HANSEN RUSSELL	16	17
HANSEN RUSSELL	16	17
HANSEN RUSSELL	16	17
HANSEN RUSSELL	16	17
HANSON BRADLEY N	17	4
HANSON BRUCE	30	13
HANSON BRUCE	30	24
HANSON CHARLES R	44	0
HANSON CRAIG M	12	20
HANSON DAROL W & DOROTHY	38	21
HANSON DARWIN & NADINE	16	11
HANSON DARWIN & NADINE	16	14
HANSON HARRIS STEVEN & KAREN	39	0
HANSON HARRIS STEVEN & KAREN	39	0
HANSON JAMES A & CYNTHIA K	35	0
HANSON JAN A & MONICA R	31	18
HANSON JARED	35	29
HANSON JARED	35	29
HANSON JEFFREY	29	10
HANSON JEFFREY C & REBECCA J	31	30
HANSON JEFFREY C & REBECCA J	31	30
HANSON JOEL B & ELIZABETH	17	18
HANSON JON R	39	0
HANSON KEVIN D	30	14
HANSON KEVIN D	30	15
HANSON LORENE G	30	14
HANSON LYLE D & GABRIEL L	45	33
HANSON MARK A	30	14
HANSON NADINE D	16	14
HANSON NELS & COURTNEY	45	0
HANSON RANDY W	37	0
HANSON STEVEN C	44	0
HANSON STEVEN S	35	0
HANSON ZACHARY T	29	10
HANSON ZACHARY T	29	10
HARDER DAWN R & DAVID	38	25
HARDER KEVIN A	33	4
HARDER KEVIN A	33	4
HARDER KEVIN A	33	4
HARDINA STEVEN G	39	22
HARDINA STEVEN G	40	0
HARNED RUSTIN & CATHRINE	46	2
HAROLD S EVANS REVOCABLE TRUST	40	6
HARREN MARK	46	34
HARRIS RICHARD L & CAROL	46	2
HARRISON FAMILY LIMITED	44	0
HARRY G ROERS TRUSTEE	45	0
HARTLEY DENNIS R & JUDITH	15	11
HARTWIG KENNETH D	28	13
HASBARGEN ADRIAN	38	32
HASBARGEN ALBERT G	31	16
HASBARGEN ALLEN J	31	11
HASBARGEN BARRY L	31	13
HASBARGEN BARRY L	31	14
HASBARGEN GARHART G & JANET K	31	11
HASBARGEN GARHART G & JANET K	31	22
HASBARGEN GARHART G & JANET K	31	24
HASBARGEN GARHART G & JANET K	31	25
HASBARGEN JODY L	38	25
HASBARGEN LOGGING INC	24	1
HASBARGEN SANNI E	33	22
HASBARGEN ZACHARY C & KRISTI L	30	15
HASBARGEN ZACHARY C & KRISTI L	30	15
HASBARGEN ZACHARY C & KRISTI L	30	15
HAUGEN GLEN D & GAIL F	33	30
HAUGEN GLEN K & ROSE	38	21
HAUGEN JR CURTIS D	40	20
HAUGEN STACY M	35	28
HAUGER BYRON	33	10
HAUGER BYRON	33	13
HAUGER BYRON	33	13
HAUGER BYRON	33	13
HAUGER BYRON	33	24
HAUGER BYRON	33	0
HAUGER BYRON	33	0
HAUGER BYRON	28	1
HAUGO PAUL D	37	0
HAUGO PAUL D	37	0
HAUGTVEDT ROGER K	34	25
HAUK GAVIN H & COURTNEY R	34	0
HAUK KENNETH O JR & DANA S	30	11
HAUK KENNETH O JR & DANA S	30	12
HAUK KENNETH O JR & DANA S	30	14
HAUK KENNETH O JR & DANA S	31	17
HAUK KENNETH O JR & DANA S	31	20
HAUK KENNETH O JR & DANA S	31	20
HAUKAAS H CRAIG	34	0
HAUKAAS H CRAIG	35	0
HAUKAAS ROWLEY W & JEANNETTE	29	13
HAUKAAS ROWLEY W & JEANNETTE	29	14
HAUKAAS ROWLEY W & JEANNETTE	29	14
HAWKINS SEANN R & MERILEE	29	1
HAWKINS SEANN R & MERILEE	29	1
HAWKINS SEANN R & MERILEE	31	0
HAWKS RANDY T	39	31
HAWKS RANDY T	36	4
HAWKS RANDY T	36	4
HAWKS RANDY T	36	5
HAWKS RANDY T	36	5
HAWKS RUSSELL	39	31
HAWKS TAMMY JEAN	36	18
HAYES NATHAN E	30	33
HAYES NATHAN E	30	33
HAYMAN SCOTT M	30	19
HAZELTON WILLIAM C F &DIANNA J	34	0
HEAD ANTHONY S & SHERRY J	36	6
HEAD ANTHONY S & SHERRY J	36	6
HEAD MATTHEW J	36	7
HEAD MATTHEW J	36	7
HEALD FAMILY CABIN TRUST	45	13
HEALD FAMILY CABIN TRUST	45	24
HEALD FAMILY CABIN TRUST	45	18
HEALD FAMILY CABIN TRUST	46	19
HEARTLAND PROPERTIES OF ROCHES	45	0
HEATH CHARLES E JR & LINDSAY L	36	15
HEDEMARK STEVEN D & STEPHANIE	22	13
HEDEMARK STEVEN D & STEPHANIE	22	13
HEDLUND DAWN M	39	0
HEDLUND TRUSTEE PAULA R	39	0
HEGGEDAL ERIK J	40	8
HEGGEDAL ERIK J	40	0
HEGGEDAL JON & LUCILLE M	40	8
HEGGEDAL JON & LUCILLE M	40	0
HEGSTAD JOHN N & AMY L	18	27
HEIDT BACON SUSAN K & MARK	38	26
HEINEN JR GEORGE	41	27
HEINS JAMES	15	1
HEINS JAMES	15	1
HEINS JAMES	16	6
HEINS JAMES	16	6
HEISE II ROBERT H	46	1
HEISE II ROBERT H	46	1
HEISE II ROBERT H	46	1
HELEN M HOESING REVOCABLE	45	0
HELGESON RICHARD D & THERESA	15	14
HELGET JOHN J	33	17
HELLERMANN JOSEPH G	36	10
HELLQUIST ELIZABETH	44	19
HELLQUIST ELIZABETH	44	19
HELLQUIST ELIZABETH	44	30
HELLQUIST ELIZABETH	44	30
HELLQUIST ELIZABETH	44	30
HELLQUIST ELIZABETH	44	30
HELLQUIST ELIZABETH	44	30
HELLQUIST ELIZABETH	44	3
HELLQUIST ELIZABETH	44	3
HELMSTETTER STEVAN G	39	20
HELMSTETTER STEVAN G	39	30
HELMSTETTER STEVAN G	39	31
HELMSTETTER STEVAN G	36	3
HELSTAD FAMILY LIVING TRUST	46	34
HEMINGSON GEORGE	38	28
HEMMELGARN BRIAN J	16	3
HEMSTETER JANE	39	1
HENDRICKSON GARY & LEAH	44	29
HENDRICKSON GARY & LEAH	44	0
HENDRICKSON JEREMY R & APRIL	43	36
HENDRICKSON LANCE PATRICK	38	0
HENDRICKSON LONNIE & KELLY	39	14
HENDRICKSON MARK	33	27
HENDRY JONATHAN N & JUDITH A	44	0
HENEMAN PAUL C	34	8
HENEMAN PAUL C	34	9
HENEMAN RODERICK J	46	1
HENEMAN RODERICK J	28	17
HENEMAN RODERICK J	28	17
HENEMAN RODERICK J	28	17
HENNEN NANCY	33	15
HENNUM ETAL GREGGORY	15	1
HENNUM ETAL GREGGORY	15	1
HENNUM GREGGORY LEE	34	0
HENNUM GREGGORY LEE	34	0
HENNUM GREGGORY LEE & DIANA	34	0
HENNUM JERRY L & LUANN	35	28
HEPPNER PHILIP L & MARCIA J	45	24
HERMANN THOMAS J	39	0
HERMANN THOMAS J	39	0
HERZOG DANIEL & KELLY	37	0
HERZOG DANIEL R	37	0
HERZOG DAVID A	37	5
HERZOG DAVID A	37	0
HERZOG DOUGLAS A & ARLENE	44	30
HERZOG ELMER H & MARY V	40	31
HERZOG JAMES ELMER	37	0
HERZOG LARRY	37	0
HERZOG LARRY	37	0
HERZOG MICHAEL C	37	0
HERZOG NANCY	37	0
HERZOG NANCY	37	0
HERZOG STANLEY R & JANICE	37	0
HESSIG DEVLIN J & NICOLE D	40	0
HESSIG DEVLIN J & NICOLE D	40	0
HESTER III ALBERT	35	28
HETTEEN RICHARD A & PAMELA R	38	25
HETTEEN RICHARD A & PAMELA R	38	0
HEUPEL KIT	28	19
HEUPEL KIT	28	19
HEXUM WALTER H & DIANNE M	36	31
HEYER MARK A & WENDY	24	16
HILBRAND MARY L	31	17
HILBRAND MARY L	31	20
HILBRAND MARY L	31	21
HILBRAND MARY L	31	21
HILBRAND MARY L	31	22
HILBRAND PAUL	35	19
HILDEBRANDT RONALD W & CAROL A	35	0
HILDEBRANDT WALTER C & IONE M	40	0
HILDEBRANDT WALTER C & IONE M	40	0
HILL TIMOTHY R & KOREN	36	7
HILLAERT JR GERVAIS	37	19
HILLAERT JR GERVAIS	37	30
HILLAERT JR GERVAIS	37	31
HILLAERT JR GERVAIS	37	31
HILLSDALE SHAWNA	38	25
HILLSDALE SHAWNA	38	25
HILLTOP LLC	45	0
HIMSCHOOT ALAN R	38	25
HINER KIRK	44	29
HINRICHSEN BRADLEY J	37	36
HIPSHER GORDON R	22	23
HIPSHER GORDON R	22	24
HIPSHER TRAVIS	22	23
HIPSHER TRAVIS	22	24
HIRST MARLYS L	34	33
HIRST TIMOTHY & MARLYS	34	33
HIRST TIMOTHY & MARLYS	34	33
HIRST TREVOR	29	4
HJELM CHAD	36	25
HJELM CHAD	36	25
HJELMSTAD SANDRA M	32	13
HOCKADAY MELVIN P & CHERYL A	37	0
HODEK JOHN E	36	5
HOEFT NICHOLAS R	38	0
HOESING PATRICK E	45	0
HOFF GERALDINE	38	21

Owner Index

Name	Pg.	Sec.
HOFFMAN BRIAN A & KAREN	38	26
HOFFMAN LINDA D	33	15
HOFSCHULTE JOSHUA & KATHRYN	33	30
HOGLO TRACY A & CINDY	38	0
HOHN WILLIAM C	41	34
HOKANSON GARY L & BARBARA	39	5
HOLDEN JR ROBERT B	36	5
HOLEN DANNY L & KATHLEEN	35	18
HOLEN KEVIN	34	19
HOLEN KEVIN	16	15
HOLEN KEVIN K & ORPHA J	16	16
HOLLAND PHILLIP H	29	20
HOLLAND RICKY	46	1
HOLLAND ROBERT D & SUSAN K	37	15
HOLM CHRIS	23	29
HOLM TIMOTHY ERVIN	31	26
HOLMBERG RANDY	34	0
HOLMEN DENNIS	34	0
HOLMEN DENNIS G & CATHY L	34	0
HOLMEN EVAN C & JULIE K	34	0
HOLMQUIST JAMES V	38	27
HOLMSTROM STEVEN & SHARON	39	14
HOLMVIG BRIAN C	36	15
HOLTE ALBERT & MICHELLE	31	0
HOLTE ALBERT G	38	16
HOLTE ALBERT G	38	17
HOLTE ALBERT G	34	0
HOLTE ALBERT G & MICHELLE	38	16
HOLTE ALBERT G & MICHELLE	34	0
HOLTE DALE C	31	29
HOLTE DALE C	31	30
HOLTE DALE C	31	30
HOLTE DONALD S & KAREN J	31	0
HOLTE NELS ALBERT	38	0
HOLTE NELS ALBERT	38	0
HOLTE NELS ALBERT	38	0
HOLTE NELS ALBERT	38	0
HOLTE NELS ALBERT	38	0
HOLTE SEVERIN	31	11
HOLTE SEVERIN	31	14
HOLTE SEVERIN	31	14
HOLTE SEVERIN	31	14
HOLTE SEVERIN	31	14
HOLTE SEVERIN	31	0
HOLTER JON R AND SUE C	38	0
HOLTMAN DOUGLAS A	37	29
HOLTMAN DOUGLAS A	37	0
HOMES AND LANDS LLC	33	8
HOMES AND LANDS LLC	33	23
HOMES AND LANDS LLC	33	25
HONL ROBERT J & ELAINE D	45	33
HONSVALL JAMES M	34	0
HONSVALL JAMES M	34	0
HONTVET CARTER A & REBECCA	40	0
HONTVET CHAD	46	1
HOOD DAVID R	34	25
HOOPER CREEK INVESTMENTS LLC	35	18
HOOPER CREEK INVESTMENTS LLC	35	18
HOPKINS EDMUND C & SUSAN K	35	20
HOPKINS EDMUND C & SUSAN K	35	20
HOPKINS JOHN F & KAY E	35	0
HOPPS JOEL	33	35
HOPWOOD ROBERT A & JANIS E	31	8
HOPWOOD WALTER E	16	16
HOPWOOD WALTER E	16	16
HOPWOOD WALTER E	16	16
HORNER TERI	39	14
HORNTVEDT KENNETH B & JODY M	34	12
HORNTVEDT KENNETH B & JODY M	34	12
HORNTVEDT KENNETH B & JODY M	34	12
HORNTVEDT KENNETH B & JODY M	34	13
HORNTVEDT KENNETH B & JODY M	35	18
HORNTVEDT KENNETH B & JODY M	35	19
HORNTVEDT VERNON L & PAMELA J	34	4
HORNTVEDT VERNON L & PAMELA J	34	4
HORNTVEDT VERNON L & PAMELA J	34	5
HORNTVEDT VERNON L & PAMELA J	34	8
HORNTVEDT VERNON L & PAMELA J	34	9
HORTER RAMONA	34	12
HORTER RAMONA	35	7
HORTER WERNER H	34	12
HOSCHEID JERRETT L & STACEY A	35	0
HOSCHEID JERRETT L & STACEY A	35	0
HOSCHEID JOHN	23	31
HOSCHEID JOHN W	23	31
HOSCHEID JOHN W	16	6
HOSKINS DANNY J & SHARON	38	25
HOUGARD ELLIOT STERLING &GAYLE	44	29
HOUSE DAVID G & HOLLACE S	37	8
HOUSE DAVID G & HOLLACE S	37	8
HOUSE DAVID G & HOLLACE S	37	8
HOUSE HENRY B	10	22
HOUSEY RAYMOND	18	15
HOVDA ALLAN T	45	32
HOVDA ALLAN T	45	5
HOVDA DAVID V & DEANNA M	45	0
HOVDA TANNER D & TRUDY B	45	0
HOVDE MICHAEL A	35	0
HOVLAND PEDER R	16	7
HOWARD H RASMUSSON LLC	16	9
HOWARD JOHN A	44	29
HOWARD LEROY W	31	0
HOWDAHL GREGORY JAY	38	0
HOWE COREY	40	29
HOWE COREY	40	32
HOWE COREY	40	32
HOWELL DANNY M & PAMELA	44	0
HOWELL DANNY M & PAMELA	45	0
HOWELL FARMS INCORPORATED	44	30
HOWELL JUSTIN & SARA	34	1
HOWERY DUSTIN R & ROZALYN	40	0
HOY HOLLY M & LEONARD	32	6
HUERD JEFFREY J	40	31
HUERD JEFFREY J	40	31
HUERD JR TIMOTHY K	34	19
HUERD MICHAEL N	37	10
HUERD MICHAEL N	37	16
HUERD MICHAEL N & ELIZABETH	33	16
HUFFMAN PETE	28	34
HUGG MICHAEL C & RACHAEL	39	15
HUGHES JAMES A	33	20
HUGHES TIMOTHY T & KATHLEEN M	44	0
HUGHES TIMOTHY T & KATHLEEN M	44	0
HULL GARY V	28	1
HULL GARY V	28	1
HUMENIUK JOHN C & JUDY L	16	8
HUMENIUK JOHN C & JUDY L	16	8
HUMENIUK MARTIN H	16	8
HUMENIUK RICHARD	31	12
HUMENIUK RICHARD	31	0
HUMENIUK RICHARD	15	10
HUMENIUK RICHARD	15	10
HUMENIUK ROBERT G & PAULA	15	15
HUMENIUK STEPHEN M & PEGGY J	35	19
HUNT DON R & SHERRY	37	0
HUNTER MICHAEL L & CATHLEEN A	33	17
HUNTER MICHAEL L & CATHLEEN A	33	17
HUOT JESSE J	28	12
HUOT JESSE J	28	12
HUOT KAREN MAIERS	34	12
HUOT KAREN MAIERS	35	7
HURLEY MICHAEL P	31	0
HUSBANDS JOSEPH	15	12
HUSBANDS PEGGY D	30	33
HUSTON JAMES A & DODI S	38	27
HUTTON TR RONALD J & VERNA M	46	1
HUTTON TR RONALD J & VERNA M	46	2
HYRE MATTHEW T	36	18

I

INDEPENDENT SCHOOL DIST	32	9
INDEPENDENT SCHOOL DIST	34	8
INDEPENDENT SCHOOL DIST	29	6
INDEPENDENT SCHOOL DIST	29	7
INDEPENDENT SCHOOL DIST	30	4
INDEPENDENT SCHOOL DIST	30	4
INDEPENDENT SCHOOL DIST	30	4
INDEPENDENT SCHOOL DIST	30	4
INDEPENDENT SCHOOL DIST	30	15
INDEPENDENT SCHOOL DISTRICT	44	19
INGEMAN DANIEL M	35	0
INGEMAN DAVID & SHARON	38	36
INGEMAN DAVID & SHARON	38	36
INGEMAN RANDALL R	33	16
INNES LOWELL & GEORGIA	44	0
INSTANTACRES COM	30	6

J

J & L HENNUM INC A MN CORP	38	0
J & L HENNUM INC A MN CORP	38	0
J & L HENNUM INC A MN CORP	38	0
J GOTTWALDT ELIZABETH	34	6
J HAGANMAN MARK	38	0
J P ENGINEERING INC	34	1
J SCHULZ KEVIN	28	18
J SLICK GRANT A & SAVANNA	35	21
J SLICK GRANT A & SAVANNA	35	28
J SLICK GRANT A & SAVANNA	35	29
J&L PROPERTIES LLC	38	0
J&L PROPERTIES LLC	38	0
J&L PROPERTIES LLC	38	0
JACK V STANHOPE REVOCABLE	38	36
JACKSON CURTIS E & MARY JO	21	34
JACOB F & MARY K KOEHL TRUSTEE	39	13
JACOBSEN RENEE M	31	10
JACOBSEN RYAN J & ALISA J	34	1
JACOBSEN RYAN J & ALISA J	34	1
JACOBSEN RYAN J & ALISA J	35	20
JAENICKE GLEN & MARLYS	39	0
JAFFE DAVID J	44	0
JAKE'S SAWMILL PRODUCTS LLC	30	24
JAMES DOYLE & BARBARA	30	16
JAMES JULIA N	30	33
JAMES JULIA N	30	34
JANOUSEK FRANK J & CYNTHIA L	44	0
JANZEN MARK B & MARTHA	40	0
JARANSON ARVID M & DIANE L	30	6
JAROS JAMES H & MARY	46	1
JAROUSEK JR JOHN H	30	11
JAROUSEK MICHAEL PATRICK	30	11
JAROUSEK MICHAEL PATRICK	30	11
JASMER BONNIE A	36	19
JASMER BONNIE A	36	19
JEFFERY P & KARA A JOHNSTON	17	3
JEFFREY S FLATEN TRUST DATED	31	0
JENKAUSKI BARBARA J	31	0
JENSEN COLLIN J & DOREEN G	45	0
JENSEN COLLIN J & DOREEN G	45	0
JENSEN COOK KATHERINE AUSTIN	40	6
JENSEN DEWAYNE J & JANICE M	39	0
JENSEN GARY W	15	33
JENSEN HEIDI K	34	35
JENSEN JASON	16	21
JENSEN MARK & LORI	33	11
JENSEN MARK & LORI	33	14
JENSEN PAUL N OR LORRI A	46	1
JENSEN SHON & YOLANDA	38	28
JENSEN SHON & YOLANDA	34	3
JENSON JOSH	33	15
JEROLD O LANE REVOCABLE TRUST	44	0
JEROLD O LANE REVOCABLE TRUST	44	0
JEROME ANTHONY D & KELLY M	38	0
JERRY D LARSON TRUSTEE	40	0
JERRY D LARSON TRUSTEE	40	0
JERRY D LARSON TRUSTEE	40	0
JERRY D LARSON TRUSTEE	40	0
JERRY D LARSON TRUSTEE	40	0
JESSER DANIEL A	36	17
JESSER DANIEL A	36	17
JEWELL DAVID L	39	21
JEWELL DAVID L	39	21
JEWELL DAVID L	39	29
JOCHIM JAMES A	34	21
JOCHIM JAMES A	34	33
JOCHIM JAMES A	29	1
JOCHIM JAMES A	29	2
JOCHIM JAMES A	29	2
JOCHIM JAMES A	29	2
JOCHIM JAMES A	29	2
JOCHIM JAMES A	29	2
JOCHIM JAMES A	29	11
JOCHIM JAMES A	29	12
JOCHIM JAMES A	29	13
JOCHIM JAMES A	29	13
JOCHIM JAMES A	29	21
JOERNS JULIE K	38	0
JOERNS JULIE K	29	4
JOERNS JULIE K	29	5
JOHANNES TROY M	35	29
JOHANNES TROY M	35	29
JOHANNES TROY M	35	29
JOHANNESEN WADE F	35	0
JOHANNESEN WADE F	35	0
JOHANNESEN WADE F	35	0
JOHANNSEN NORMAN J	10	13
JOHNSON ALAN R	28	18
JOHNSON ALWYN J	38	36
JOHNSON ALWYN J	38	0
JOHNSON BRICE LEON	33	9
JOHNSON BRUCE ALLEN	44	0
JOHNSON CHAD T	40	0
JOHNSON DANIEL J	36	32
JOHNSON DANIEL R & ELLAMAE	37	24
JOHNSON DANIEL R & ELLAMAE	37	24
JOHNSON DANNY GERALD & LORILLE	28	16
JOHNSON DANNY GERALD & LORILLE	28	16
JOHNSON DARREN C	28	2
JOHNSON DARWIN L & KIM	28	15
JOHNSON DAVID D & EUNICE A	39	0
JOHNSON DAVID M	28	12
JOHNSON DAVID P	38	0
JOHNSON DAVID P	38	0
JOHNSON DEBBIE J	43	18
JOHNSON DENNIS & LESLIE G	33	23
JOHNSON DENNIS & LESLIE G	33	24
JOHNSON DENNIS & LESLIE G	33	26
JOHNSON DENNIS & LESLIE G	33	26
JOHNSON DENNIS & LESLIE G	33	32
JOHNSON DENNIS & LESLIE G	33	33
JOHNSON DENNIS & LESLIE G	28	3
JOHNSON DENNIS & LESLIE G	28	3
JOHNSON DENNIS & LESLIE G	28	9
JOHNSON DENNIS & LESLIE G	28	10
JOHNSON DENNIS & LESLIE G	28	15
JOHNSON DENNIS & LESLIE G	28	16
JOHNSON DENNIS DON	32	10
JOHNSON DOUGLAS	44	0
JOHNSON DWIGHT E	33	6
JOHNSON EAIN & SARAH	33	14
JOHNSON EAIN & SARAH	33	14
JOHNSON ERIC R & SUSAN D	38	25
JOHNSON FURMAN A	31	10
JOHNSON FURMAN A	31	10
JOHNSON GAIL	39	0
JOHNSON GARY E	46	2
JOHNSON GAYLORD D	28	13
JOHNSON GLENDA L	34	0
JOHNSON GREGORY D	34	12
JOHNSON GREGORY DELL	38	0
JOHNSON HARRIS L	39	0
JOHNSON HEIDI & JED	39	0
JOHNSON HEIDI & JED	39	0
JOHNSON JEFFREY R	35	29
JOHNSON JENNIFER A	29	15
JOHNSON JEREMIAH S & JODI M	31	10
JOHNSON JEROME K & SANDRA L	37	23
JOHNSON JEROME K & SANDRA L	37	23
JOHNSON JEROME K & SANDRA L	37	23
JOHNSON JESSE L & JENNIFER	33	15
JOHNSON JESSE L & JENNIFER	33	15
JOHNSON JESSE L & JENNIFER	33	15
JOHNSON JOHN	16	19
JOHNSON JOHN	16	19
JOHNSON JOHN M	32	12
JOHNSON JOHN P A	40	0
JOHNSON JOHN P A	40	0
JOHNSON JOHN P A	40	0
JOHNSON JOHN R	16	18
JOHNSON JON U & VALERIE C	40	0
JOHNSON JULIE M	36	29
JOHNSON JUSTIN WILLIAM	38	0
JOHNSON KEITH M	38	25
JOHNSON KENNETH D & BETTY JEAN	38	0
JOHNSON KEVIN D & NICOLE B	38	0
JOHNSON LEON C	40	6
JOHNSON LESLIE M	36	32
JOHNSON LOREN L	34	0
JOHNSON LOREN L	34	0
JOHNSON LOREN L	24	9
JOHNSON MARK E & GWENN E	35	33
JOHNSON MARK P & CARLA J	28	14
JOHNSON MARK P & CARLA J	28	14
JOHNSON MARK P & CARLA J	28	15
JOHNSON MERLIN L & SHERRY A	33	14
JOHNSON MERLIN L & SHERRY A	33	14
JOHNSON MICHAEL R & LISA R	34	0
JOHNSON MICHELLE D	24	9
JOHNSON MICHELLE D	24	16
JOHNSON MITCHELL D	44	26
JOHNSON MITCHELL D	44	26
JOHNSON NORMAN C & JUDITH	30	24
JOHNSON PAUL D	21	20
JOHNSON PAUL J	29	14
JOHNSON PHILIP G & SANDRA J	35	28
JOHNSON PHILIP G & SANDRA J	35	0
JOHNSON PHILIP G & SANDRA J	35	0
JOHNSON PHILIP L & ROBERTA A	40	8
JOHNSON PHILIP L & ROBERTA A	40	8
JOHNSON PHILIP L & ROBERTA A	40	0
JOHNSON PHILIP L & ROBERTA A	40	0
JOHNSON PHILIP L & ROBERTA A	40	0
JOHNSON PHILIP L & ROBERTA A	40	0
JOHNSON PHILIP L & ROBERTA A	40	0
JOHNSON RANDY S	39	14
JOHNSON RANDY S & PATRICIA	16	9
JOHNSON RANDY S & PATRICIA	16	10
JOHNSON RAYMOND I	36	67
JOHNSON RICHARD L & VIRGINIA	32	6
JOHNSON RICHARD L & VIRGINIA	32	6
JOHNSON RICHARD L & VIRGINIA	32	6
JOHNSON RICHARD L & VIRGINIA	32	7
JOHNSON ROBBIE A	34	0
JOHNSON ROBERT BRUCE	36	15
JOHNSON ROBERT DEAN	33	24
JOHNSON ROBERT DEAN	33	24
JOHNSON RODNEY D	44	24
JOHNSON RONALD R	32	7
JOHNSON RONALD R	32	7
JOHNSON RONALD R	32	7
JOHNSON SCOTT J & JENNIFER L	30	11
JOHNSON T NEAL & LAVONNE J	46	34
JOHNSON TAYLOR M	29	4
JOHNSON TERRENCE M & MAGDALEN	46	3
JOHNSON TERRY J	44	0
JOHNSON TIMOTHY D	15	13
JOHNSON TIMOTHY D	15	24
JOHNSON TIMOTHY D	16	19
JOHNSON TRAVIS	44	0
JOHNSON TRENT E & LORI D	34	0
JOHNSON TRENT E & LORI D	34	0
JOHNSON TRUSTEE ROBERT A	36	32
JOHNSON VERNOL B	33	15
JOHNSON WALLACE D	44	0
JOHNSON WESTON R & JODY S	28	9
JOHNSON WESTON R & JODY S	28	10
JOHNSON WESTON R & JODY S	28	15
JOHNSON WESTON R & JODY S	28	15
JOHNSON WESTON R & JODY S	28	16
JOHNSON WESTON R & JODY S	28	16
JOHNSON WILLARD C & REBECCA J	35	0
JOHNSON WILLARD C & REBECCA J	35	0
JOHNSON WILLARD C & REBECCA J	35	0
JOHNSTON JEFFERY P & KARA A	17	10
JOKINEN EMILY MARIE	38	0
JOLENE R MAYDEN STIGLICH REVO	31	8
JOLENE R MAYDEN STIGLICH REVO	31	24
JONES JAMES T	38	27
JONES JOSEPH L	32	11
JONES JOSEPH L	32	11
JONES KENNETH J & KATHERINE J	39	36
JONES PETER R	38	25
JONES THOMAS L & PATRICIA L	46	34
JONES THOMAS L & PATRICIA L	46	34
JONSON CRAIG D	40	0
JONSON CRAIG D	40	0
JORDAN DONALD E & LINDA A	30	28
JORDAN DONALD E & LINDA A	30	33
JORDAN DONALD E & LINDA A	30	33
JORDET STEVEN E	38	0
JORGENSON STEVEN R	37	36
JORGENSON STEVEN R	38	21
JOSEPHSON JOHN G & DEBRA J	35	20
JOSEPHSON JOHN G & DEBRA J	35	0
JOYCE A PALM REVOCABLE TRUST	31	8
JOYCE A PALM REVOCABLE TRUST	31	8
JOYCE A PALM REVOCABLE TRUST	31	8
JOYCE A PALM REVOCABLE TRUST	31	0
JOYCE A PALM REVOCABLE TRUST	31	0
JOYCE R LUKE TRUST	40	20
JOYCE R LUKE TRUST	40	29
JR FRANK CALI	33	17
JRF PROPERTIES LLC	38	36
JRF PROPERTIES LLC	38	36
JRF PROPERTIES LLC	38	0
JRF PROPERTIES LLC	38	0
JRF PROPERTIES LLC	38	0
JRF PROPERTIES LLC	38	0
JRF PROPERTIES LLC	38	0
JRF PROPERTIES LLC	38	0
JRF PROPERTIES LLC	38	0
JRF PROPERTIES LLC	38	0
JRF PROPERTIES LLC	38	0
JRF PROPERTIES LLC	38	0
JRF PROPERTIES LLC	38	0
JRF PROPERTIES LLC	38	0
JRF PROPERTIES LLC	38	0
JRF PROPERTIES LLC	38	0
JRF PROPERTIES LLC	38	0
JRF PROPERTIES LLC	38	0
JUDI D & JOHN C DODDS TRUSTEES	38	25
JUDI D & JOHN C DODDS TRUSTEES	38	25
JUDI D & JOHN C DODDS TRUSTEES	15	12
JUDI D & JOHN C DODDS TRUSTEES	15	12
JUDI D & JOHN C DODDS TRUSTEES	15	13
JUNE CAROLYN	46	12
JUNE J MAGNUSSON TRUSTEE	33	36

K

K & D RESORTS INC	38	28
K & D RESORTS INC	38	0
K & D RESORTS INC	38	0
K&A NORTHERN PROPERTIES LLC	38	0
K&A NORTHERN PROPERTIES LLC	38	0
KALK TROY A & ROXANNE M	35	0
KANE AMY L	31	13
KANGAS JEFFREY M & DEBRA	24	23
KANGAS JEFFREY M & DEBRA	24	23
KANGAS JEFFREY M & DEBRA	24	23
KANGAS JEFFREY M & DEBRA	24	24
KARI HOUSER TRUSTEE	38	17
KAROL LUKE & MICHELLE	29	12

Owner Index

Name	Pg.	Sec.
KARSNIA TRUSTEE RONALD E	37	0
KASELLA JAMES J & DEANNA	38	0
KASELLA ROBERT J	38	0
KASSA ANTHONY A & SHELLY M	39	14
KASTL THOMAS E & LINDA R	44	26
KASTNER ALLAN F	44	0
KATHRYN A MCKEAG TRUSTEE	40	0
KECKNER RAY & MONIKA	44	0
KECKNER RAYMOND E & MONIKA H	44	0
KEELER COLE	46	1
KEELER COLE	46	1
KEELER COLE	46	2
KEENAN AL D	31	0
KEEP FAMILY REVOCABLE LIVING	35	0
KEEP FAMILY REVOCABLE LIVING	35	0
KEEP FAMILY REVOCABLE LIVING	30	5
KEEP FAMILY REVOCABLE LIVING	31	10
KEEP FAMILY REVOCABLE LIVING	31	15
KEEP FAMILY REVOCABLE LIVING	23	32
KEHOE MARTIN H	14	9
KELLNER VICTOR W & JOANNE	35	0
KELLNER VICTOR W & JOANNE	16	29
KELLOGG OLIVER W	31	0
KELLY RON	37	10
KEN MAR KE HOLDINGS LLC	38	28
KEN MAR KE HOLDINGS LLC	38	28
KEN MAR KE HOLDINGS LLC	38	28
KEN MAR KE HOLDINGS LLC	38	28
KEN MAR KE HOLDINGS LLC	38	28
KEN MAR KE HOLDINGS LLC	38	28
KENDIG PHYLLIS & ERNEST	33	33
KENDIG PHYLLIS & ERNEST	33	34
KENNEDY CRAIG A	28	7
KENNEDY JASON P	28	7
KENNEDY KEITH & SALLY	39	0
KERR RYAN R & KATIE L	46	2
KERRY A RIOUX	35	29
KERRY A RIOUX	23	8
KESSEL JILL E & ROBERT L	34	0
KETOLA ARTHUR T	33	25
KEZAR CHRISTINE A	39	8
KEZAR KAYLEB & HALEY	36	7
KIBBEL PHILLIP & JENNIFER	46	2
KIEL KURTIS	45	0
KIFER ROBERT D & THERESA D	44	30
KIFER ROBERT D & THERESA D	44	0
KILLEN ANTON	40	0
KILLEN ANTON	40	0
KIMBLE SCOTT ALLEN	45	30
KINER SAMANTHA ANN	44	29
KING JEANIE R & DENNIS	46	1
KING JEANIE R & DENNIS	46	2
KING KEVIN J	45	0
KING KEVIN J	45	0
KING PAUL HORACE	40	8
KING PAUL HORACE	40	8
KING THOMAS M	28	17
KING THOMAS M	28	18
KINGERY BRADLEY C & LINDA R	45	0
KINSELLA MICHAEL C & LISA A	34	0
KINTIGH TERRY & JODY	38	0
KINTIGH TERRY & JODY	38	0
KINZEL TIMOTHY R	45	0
KIRKEBY KARLA G	33	35
KIRKEIDE JOSEPH P & YVONNE	34	12
KIRKEIDE JOSEPH P & YVONNE	34	0
KIROLOS CHARLES M	23	24
KIROLOS CHARLES M	23	25
KIRSCH EDWARD J	38	0
KIRSCH EDWARD J	38	0
KISTNER DUANE & JOANNE	15	2
KJENSRUD ERIC J & JENNIFER L	39	31
KLABUNDE JOHN K	37	9
KLABUNDE JOHN K	37	10
KLABUNDE JOHN K	37	10
KLADIVO RANDALL J	38	0
KLAUSTERMEIER JOHN H	35	29
KLAVEN STEVEN RAY	36	15
KLEIN ANTHONY M	38	0
KLEIN DALE P	38	0
KLEIN JANICE	34	0
KLEIN MICHAEL	38	0
KLEIN MICHAEL & HEIDI	38	24
KLEIS MICHAEL T	40	6
KLEMA MICHAEL & MELISSA	46	3
KLIM RORY J	44	30
KLIM RORY J	13	30
KLIM RORY J	44	0
KLIS DANIEL A	44	0
KLOER LEE D & MURIEL	38	25
KLOETZER DAVID	46	1
KLOOS WILLIAM	38	0
KLOOS WILLIAM	38	0
KLOSS ETUX MICHAEL V	39	35
KLUG RUDOLPH C	38	26
KLUVER ALLEN K	35	29
KMECIK RONALD	34	0
KMECIK RONALD	34	0
KNEBEL MILDRED	44	30
KNIGHT WILLIAM W & LINDA M	44	19
KNUTSON DEAN M & CAROL L	32	6
KNUTSON GREGORY E	35	0
KNUTSON GREGORY E	30	32
KNUTSON GREGORY E	30	32
KNUTSON GREGORY E & YVONNE	30	32
KNUTSON GREGORY E & YVONNE	30	32
KNUTSON GREGORY E & YVONNE	30	32
KNUTSON JUSTIN E & TRACEY	36	7
KNUTSON KENNETH L	32	6
KNUTSON KENNETH L	32	6
KNUTSON ROGER J & TERESA L	33	28
KNUTSON ROGER J & TERESA L	33	33
KNUTSON ROGER J & TERESA L	33	33
KNUTSON ROGER J & TERESA L	33	33
KNUTSON ROGER J & TERESA L	33	34
KNUTSON STEVEN & EDITA	31	10
KNUTSON STEVEN & EDITA	10	4
KNUTSON STEVEN & EDITA	10	5
KNUTSON STEVEN & EDITA	10	9
KNUTSON STEVEN & EDITA	10	9
KNUTSON TERESA L	36	6
KNUTSON TERESA L	36	6
KOCUREK KURTIS	32	6
KOFSTAD TONY C	40	6
KOHLER DOUGLAS	32	24
KOHLER JENNY	32	24
KOHLER JESSE	32	24
KOLDEN DAVID A & LORI A	35	0
KOLODZIEJ WALTER & JUDY	32	10
KOLODZIEJ WALTER & JUDY	32	0
KOLODZIEJ WALTER J	36	29
KOLSTOE CHRISTOPHER D	37	0
KONABY DIANA L	34	27
KONABY DIANA L	34	34
KONABY DIANA L	34	34
KOPISCHKE KEN	31	13
KOPKIE RAYMOND A & BARBARA	30	29
KOSMATKA ALAN R & JULIE L	40	0
KOSMATKA ALAN R & JULIE L	40	0
KOSTER DENNIS J & BARBARA	40	0
KOSTER DENNIS J & BARBARA	40	0
KOTILA TOBY	33	28
KOTRBA RONALD A & GAIL L	38	0
KOWALSKY KAREN	38	25
KRAAYENBRINK CHAD L	28	13
KRAAYENBRINK CHAD L	28	13
KRAEMER FAMILY FARMS LLC	39	22
KRAEMER FAMILY FARMS LLC	39	22
KRAEMER FAMILY FARMS LLC	39	22
KRAEMER FAMILY FARMS LLC	37	23
KRAEMER FAMILY FARMS LLC	37	25
KRAEMER FAMILY FARMS LLC	37	25
KRAEMER FAMILY FARMS LLC	37	26
KRAEMER FAMILY FARMS LLC	37	26
KRAEMER FAMILY FARMS LLC	37	26
KRAEMER GREGORY J	39	22
KRAEMER MICHAEL R	34	1
KRAHN ANTHONY L	36	29
KRAHN ANTHONY L	36	29
KRAHN GEORGE RICHARD	36	21
KRAHN GEORGE RICHARD	36	28
KRAITER SCOTT R & TERRI	17	11
KRAMER GEORGE H & MARY	30	4
KRAMER GEORGE H & MARY	30	4
KRAMER GEORGE H & MARY	30	4
KRAUSE DEAN W & DIANA C	35	30
KRAUSE DONALD R & KATHERINE	38	0
KRAUSE ETAL ROGER	35	32
KRAUSE GENE & JENI	35	30
KRAUSE GENE & JENI	35	30
KRAUSE ROGER E & RITA M	34	36
KRAUSE ROGER E & RITA M	35	30
KRAUSE ROGER E & RITA M	35	31
KRAUSE ROGER E & RITA M	35	32
KRAUSE ROGER E & RITA M	29	2
KRIEGER LINDA M	39	28
KROEZE DIRK W	28	28
KROHN DARREN	37	21
KROHN DARREN	37	21
KROHN DUSTIN W & RITA	33	7
KROHN JR JEROME A	37	15
KROHN LARRY	44	30
KROHN ROD C & TRACEY L	33	6
KROHN RODERICK C & TRACEY	33	7
KROHN SR JEROME A	37	9
KROHN SR JEROME A	37	14
KROHN SR JEROME A	37	15
KROHN SR JEROME A	37	15
KROHN SR JEROME A	37	15
KROHN SR JEROME A	37	16
KROHN SR JEROME A	37	16
KROHN SR JEROME A	37	21
KROHN SR JEROME A	37	21
KROUSEY JOHN B & NORA	40	31
KROUSS DOLORES F	35	28
KRUEGER KELLY L	30	28
KRUEGER KELLY L	30	28
KRUEGER RITA M & DONALD E	35	28
KRUEGER RITA M & DONALD E	35	28
KRUEGER SCOTT E	30	21
KRUEGER SCOTT E	16	17
KRUEGER SCOTT E	17	14
KRUEGER SCOTT E	17	14
KRUEGER SCOTT E	17	23
KRUEGER SCOTT EUGENE	35	28
KRUIDENIER KYLE A & JENNIFER E	46	2
KRUIDENIER KYLE A & JENNIFER E	46	2
KRUIDENIER KYLE A & JENNIFER E	46	2
KRULL VICTOR R & BETTY L	28	9
KRULL VICTOR R & BETTY L	28	9
KRUSE PETER M & RUTH	40	8
KRUSE PETER M & RUTH	40	8
KRUSE PETER M & RUTH	40	8
KRUSE PETER M & RUTH	40	0
KRUSE PETER M & RUTH	40	0
KRUSE PETER M & RUTH	38	26
KRZOSKA BRIAN E	33	8
KRZOSKA BRIAN E	33	17
KRZOSKA BRIAN E	33	17
KRZOSKA CO-TRUSTEE GREGORY A	43	36
KRZOSKA CO-TRUSTEE GREGORY A	43	36
KRZOSKA CO-TRUSTEE GREGORY A	43	36
KRZOSKA CO-TRUSTEE GREGORY A	43	36
KRZOSKA CO-TRUSTEE GREGORY A	43	36
KRZOSKA CO-TRUSTEE GREGORY A	37	30
KRZOSKA GREGORY A	43	36
KRZOSKA GREGORY A	38	0
KRZOSKA GREGORY A	38	0
KUEHL JAMES D & JEAN M	35	0
KUEHL JEAN M	35	0
KUEHN RAEANN	36	23
KUJALA ERVIN D	31	0
KUJAVA DENNIS D & DEBBIE R	40	0
KUKOWSKI JAMES R	40	0
KULLHEM GARY	38	0
KULLHEM GARY	38	0
KUNZ PETER D	46	1
KUROWSKI ALYCE	32	6
KUSMAUL LAWRENCE R & SANDRA J	33	23
KVARNLOV CHRISTOPHER M	34	21
KVARNLOV CHRISTOPHER M	34	28
KVIEN STEVEN E	40	0

L

L OLSON RONALD A & CINDY	16	16
L OLSON RONALD A & CINDY	16	16
L R S LAND COMPANY INC	36	19
L T W	41	26
L T W	41	34
L T W	41	34
L T W	41	34
L T W	41	34
L T W	41	34
L T W	41	34
L T W	41	34
L T W	41	2
L T W	41	2
L T W	41	2
LABINE MATTHEW J	35	0
LABINE MATTHEW JOHN	35	20
LABINE MATTHEW JOHN	35	20
LABINE MATTHEW JOHN	35	0
LABS BRIAN B	38	28
LACOE JEROME V & PATTI	38	0
LACOURSIERE IVAN	34	0
LACOURSIERE STEVEN	45	25
LADWIG SCOTT T & HEIDI B	43	36
LAKE AREA CONSTRUCTION INC	38	20
LAKE AREA CONSTRUCTION INC	33	25
LAKE JAMES E & HEATHER L	40	0
LAKE JAMES E & HEATHER L	40	0
LAKE JULIA PROPERTY	30	34
LAKE OF THE WOODS	30	4
LAKE OF THE WOODS BIBLE CAMP	35	7
LAKE OF THE WOODS CAMPGROUND	38	36
LAKE OF THE WOODS CAMPGROUND	38	36
LAKE OF THE WOODS COUNTY	44	28
LAKE OF THE WOODS COUNTY	44	30
LAKE OF THE WOODS COUNTY	44	30
LAKE OF THE WOODS COUNTY	44	30
LAKE OF THE WOODS COUNTY	39	5
LAKE OF THE WOODS COUNTY	39	22
LAKE OF THE WOODS COUNTY	39	23
LAKE OF THE WOODS COUNTY	39	24
LAKE OF THE WOODS COUNTY	39	25
LAKE OF THE WOODS COUNTY	39	25
LAKE OF THE WOODS COUNTY	39	27
LAKE OF THE WOODS COUNTY	39	28
LAKE OF THE WOODS COUNTY	39	28
LAKE OF THE WOODS COUNTY	39	34
LAKE OF THE WOODS COUNTY	39	34
LAKE OF THE WOODS COUNTY	40	0
LAKE OF THE WOODS COUNTY	40	0
LAKE OF THE WOODS COUNTY	40	0
LAKE OF THE WOODS COUNTY	40	0
LAKE OF THE WOODS COUNTY	36	12
LAKE OF THE WOODS COUNTY	37	22
LAKE OF THE WOODS COUNTY	37	23
LAKE OF THE WOODS COUNTY	38	25
LAKE OF THE WOODS COUNTY	38	0
LAKE OF THE WOODS COUNTY	38	0
LAKE OF THE WOODS COUNTY	38	0
LAKE OF THE WOODS COUNTY	38	0
LAKE OF THE WOODS COUNTY	32	36
LAKE OF THE WOODS COUNTY	33	1
LAKE OF THE WOODS COUNTY	33	12
LAKE OF THE WOODS COUNTY	33	12
LAKE OF THE WOODS COUNTY	35	27
LAKE OF THE WOODS COUNTY	35	29
LAKE OF THE WOODS COUNTY	28	24
LAKE OF THE WOODS COUNTY	28	24
LAKE OF THE WOODS COUNTY	28	30
LAKE OF THE WOODS COUNTY	30	14
LAKE OF THE WOODS COUNTY	30	15
LAKE OF THE WOODS COUNTY	30	16
LAKE OF THE WOODS COUNTY	30	24
LAKE OF THE WOODS COUNTY	31	12
LAKE OF THE WOODS COUNTY	31	12
LAKE OF THE WOODS COUNTY	23	21
LAKE OF THE WOODS INVESTMENT	38	18
LAKE OF THE WOODS INVESTMENT	38	18
LAKE OF THE WOODS INVESTMENT	38	18
LAKE OF THE WOODS INVESTMENT	38	19
LAKE OF THE WOODS INVESTMENT	38	20
LAKE OF THE WOODS TAXIDERMY	38	24
LAKEROAD CHAPEL INC	35	28
LAKEROAD CHAPEL INC	35	28
LAKESIDE RESORT PUBLIC	40	0
LAKETRAILS BASE CAMP INC	46	10
LAKETRAILS BASE CAMP INC	46	10
LAKETRAILS BASE CAMP INC	46	11
LAKEWOOD FARMS INC	39	8
LAKEWOOD FARMS INC	39	8
LAKEWOOD FARMS INC	39	9
LAKEWOOD FARMS INC	39	16
LAKEWOOD FARMS INC	39	16
LAKEWOOD FARMS INC	39	16
LAKEWOOD FARMS INC	39	17
LAKEWOOD FARMS INC	39	17
LAKEWOOD FARMS INC	39	18
LAKEWOOD FARMS INC	39	29
LAKEWOOD FARMS INC	36	12
LAKEWOOD FARMS INC	31	19
LALLI DEBRA K	33	27
LALLI LESTER J & CECELIA N	35	33
LALLI LESTER J & CECELIA N	35	33
LALLI LESTER J & CECELIA N	35	33
LAMBERT ISLAND LLC	45	20
LAMBERT ISLAND LLC	45	29
LAMBERT SCOTT R & SHANNON	39	8
LAMBIE BRIAN D	19	6
LAMPERT GREGORY L & JANAI	38	25
LANDT DOUGLAS T & RUTH N	33	19
LANG DAVID L	38	0
LANG HAROLD E & ELAINE L	45	0
LANGEVIN MICHAEL & ERICA	33	36
LAPLANTE THOMAS J & RACHAEL M	34	0
LAPPE JEFF	30	6
LARRY SCHARMER LIVING TRUST	38	0
LARSEN CHARLES B & ROBERTA A	17	28
LARSEN CHARLES B & ROBERTA A	17	34
LARSON BARBARA A	34	35
LARSON BOYD A & SUSAN	23	36
LARSON CHAD	35	28
LARSON CHERYL M	43	36
LARSON CHERYL M	43	36
LARSON CHERYL M	43	36
LARSON DALE T & SHARON	28	19
LARSON DAVID L	38	0
LARSON DOUGLAS K	38	28
LARSON EDWARD R & REBECCA A	46	3
LARSON GARY A	16	8
LARSON GARY L QUAM & MARY BETH	45	25
LARSON GARY L QUAM & MARY BETH	45	25
LARSON GARY L QUAM & MARY BETH	45	25
LARSON GEORGE U & MARILYN M	35	0
LARSON GEORGE U & MARILYN M	35	0
LARSON GERALD A & JANE M	23	5
LARSON GERALD A & JANE M	23	5
LARSON JAMES H & NANCY	38	0
LARSON JANN	39	0
LARSON JAY E & KAROLYN	46	2
LARSON KYLE & NANCY	36	28
LARSON LARRY D	30	22
LARSON LEAH	34	13
LARSON LOUIS O & SONYA V	35	0
LARSON N PETER	30	22
LARSON NORMAN C & JANELLE A	29	16
LARSON PATRICIA J	40	0
LARSON RANDY D & DENISE	38	0
LARSON ROBERT	38	0
LARSON ROBERT F & JOYCE L	46	2
LARSON STEVEN	44	29
LARSON SUSAN A	29	10
LARSON SUSAN A	29	10
LARSON SUSAN J	34	27
LARSON THOMAS A	30	20
LARSON WILLIAM G	34	26
LASSER KEVIN M	39	21
LASSER KEVIN M	36	23
LATHAM LAUREL J & DONALD	36	32
LAUDAL LARRY & DONNA	44	0
LAUDENSLAGER SCOTT	31	15
LAUDENSLAGER SCOTT	31	15
LAUER DEBORAH K	38	0
LAUGTUG BRUCE	40	17
LAUGTUG BRUCE	40	17
LAUGTUG BRUCE	40	17
LAUGTUG BRUCE	40	0
LAUGTUG BRUCE	40	0
LAUGTUG BRUCE	40	0
LAURIN JOSEPH & ANITA	46	3
LAVALLA CELESTE M	32	3
LAVALLA CODY D & BRITTANY R	32	10
LAVALLA JASON	33	8
LAVALLA JEREMY R	29	2
LAVALLA LINDA J	38	0
LAVALLA LLOYD D	32	23
LAVALLA MARK N & SUSAN J	38	20
LAVALLA MARK N & SUSAN J	38	20
LAVALLA MARK N & SUSAN J	38	28
LAVALLA PATRICK & JANE M	38	28
LAVALLA PATRICK & JANE M	38	28
LAVALLA PATRICK & JANE M	38	28
LAVALLA PATRICK & JANE M	35	33
LAVALLA PATRICK B	38	0
LAVALLA SAND & GRAVEL INC	38	20
LAVALLA STEPHEN C	37	27
LAVERDURE WILLIAM J	37	24
LAWRENCE BRUCE	37	0
LAWRENCE THOMAS & EMMY	38	0
LEACH & ASSOCIATES LLC	46	34
LEACH CHAD A	37	10
LEAKE ALLEN E & DONNA J	44	0
LEAKE ALLEN E & DONNA J	44	0
LECLAIRE JASON C	17	34
LECLAIRE MICHAEL P	17	10
LECLAIRE RONALD J	11	4
LECLAIRE STEPHEN D	11	3
LECLAIRE STEPHEN D	11	4
LEE BRYAN D & DANA L	37	10
LEE JERRY D	40	0
LEE JERRY D	40	0
LEE ORIN J & CAROLYN K	40	0
LEE TERRY M	39	13
LEFOR ANN M	16	5
LEFOR ANN M	16	6
LEGACY NORTH LLC	18	19
LEIDING DEAN L & MARY JO	29	1
LEIGHTON MICHAEL	44	0
LEIN LUKE A & CRYSTAL	32	12
LEIN MARK & BECKY	32	11
LEIN MARK & BECKY	28	6
LEIN MARK & BECKY	28	9
LEIN MICHELLE R	28	9
LEIN MICHELLE R	28	9
LEIN SHERRY K	32	12
LEMBKE TRUSTEES WAYNE & VICKI	38	0
LEMM BLAINE D	40	6
LEMM JOHN A & CYNTHIA G	40	0
LEMM LESLIE P	40	0
LEMM SUSAN M	45	25
LEMM SUSAN M	40	0
LENZ BRIAN T	32	25
LENZMEIER CORY	45	6
LEO R & LEONE M BRULE TRUSTEES	39	0
LEONARD DUANE L & SHELLY L	38	0
LEONARD DUANE L & SHELLY L	38	0
LESSARD DALE	33	26
LESSMAN JOSHUA A & JENNIFER K	34	0

Owner Index

Name	Pg.	Sec.
LESSMAN JOSHUA A & JENNIFER K	35	0
LEVASSEUR APRILLE	16	10
LEVASSEUR BRAD	30	33
LEVASSEUR BRADLEY J	30	5
LEVASSEUR BRADLEY J	30	5
LEVASSEUR BRADLEY J	16	3
LEVASSEUR BRADLEY J	16	4
LEVASSEUR GERALD D & CAROL A	30	28
LEVASSEUR GERALD D & CAROL A	30	32
LEVASSEUR GERALD D & CAROL A	23	4
LEVASSEUR JESSE & STACI	16	4
LEVASSEUR JESSE A	16	9
LEVASSEUR STEVEN & LAUREEN	16	11
LEVI JAMES KENNETH	37	10
LEVI JAMES KENNETH	37	10
LEWIS LLOYD J & MARY JANE	34	26
LEWIS LLOYD J & MARY JANE	34	26
LEWIS MARK DAVID	33	26
LEWIS TODD CHRISTIAN & JANE M	40	0
LEZER FAMILY REVOCABLE LIVING	17	3
LIBERT STEVEN J	33	15
LIDEN BENJAMIN M	23	21
LIEDBERG JERAD D	45	0
LIEDMAN KRISTI	31	9
LIEN TERRY L	35	0
LIGHTLY FRANCIS S & KATHLEEN M	35	0
LILJA PAUL A	28	26
LILJA PAUL A	28	27
LILLEODDEN CURTIS A & TAMMY	38	28
LILLEODDEN HARVEY D	38	28
LILLEODDEN JEFFREY D & JULIE	38	28
LILLEY KENNETH E	33	35
LILLY RANDY	45	0
LIN KIN LODGE LLC	46	34
LIND JENNIFER M	31	7
LINDBERG RONALD D & JUDITH E	39	8
LINDBERG RONALD D & JUDITH E	39	8
LINDBERG RONALD D & JUDITH E	39	0
LINDEMOEN CARLA	46	2
LINDER DEBRAH A	38	0
LINDER DEBRAH A	38	0
LINDER DEBRAH A	34	0
LINDGREN STEVEN R & SANDRA L	38	0
LINDHOLM KAREN M	39	17
LINDHOLM KAREN M	39	0
LINDHOLM KAREN M	39	0
LINDLAND MARLIN J & KELLY A	21	18
LINDNER RICHARD & JACQUELYN	37	26
LINDNER RICHARD & JACQUELYN	37	35
LINDQUIST DANIEL & PATSY	38	21
LINDQUIST GEORGE W & JOY	29	2
LINDQUIST GEORGE W & JOY	29	2
LINDQUIST WILFRED A	38	21
LINDSTROM JILL ANN	16	3
LINDUS KEVIN P	45	0
LINK BRIAN J & TERESA J	44	0
LITCHY RUSSELL A & JANE V	34	20
LITCHY RUSSELL A & JANE V	34	21
LITCHY RUSSELL A & JANE V	34	21
LLC THE VILLA	38	0
LLOYD VIVIAN J & PAUL F	28	2
LLOYD VIVIAN J & PAUL F	28	11
LLOYD W HANSON TRUST	39	0
LLOYD W HANSON TRUST	39	0
LOCKNER WILLIAM C & ELIZABETH	28	19
LOE KAREN ANN	39	34
LOFGREN DONALD G & CAROL L	31	15
LOFGREN ETAL RAYMOND	36	5
LOFGREN ETAL RAYMOND	33	33
LONEY BRENT	38	0
LONG POINT ASSOCIATION	39	36
LONG POINT ASSOCIATION	39	36
LONG POINT ASSOCIATION	39	36

Owner Index

Name	Pg.	Sec.
MLK RENTALS LLC	38	26
MLK RENTALS LLC	34	0
MLK RENTALS LLC	34	0
MLT & T LLC	38	13
MLT & T LLC	38	24
MLT & T LLC	38	24
MLT & T LLC	38	24
MOELLER GARY	35	33
MOEN CLAYTON A & JACQUELINE L	40	0
MOHAWK RUSSELL F & DIANE K	40	0
MOHAWK RUSSELL F & DIANE K	40	0
MOHAWK RUSSELL F & DIANE K	34	29
MOHS EDWARD N & YVONNE	16	15
MOHS EDWARD N & YVONNE	16	15
MOHS EDWARD N & YVONNE	16	16
MOHS EDWARD N & YVONNE	16	16
MOLINE JEROME R	31	30
MOLINE JEROME R	31	0
MOLLBERG EUGENE M & LAURIE L	34	15
MOLLBERG EUGENE M & LAURIE L	34	15
MOLLBERG EUGENE M & LAURIE L	34	15
MOLLBERG MARIAH S	23	4
MOLLBERG MARISHA S	33	23
MOLLBERG MARISHA S	33	23
MOLLBERG MARTY L	29	10
MOLLBERG MARTY L	29	15
MOLLBERG MARTY LEE	29	1
MOLLBERG MARTY LEE	29	1
MOLLBERG MATTHEW	34	25
MOLLBERG MATTHEW	35	19
MOLLBERG MELVIN P	34	15
MOLLBERG MELVIN P	34	0
MOLLBERG MELVIN P	35	18
MOLLBERG MELVIN P	35	20
MOLLBERG TRAVIS	32	24
MOLLBERG VICKIE L & STEPHEN	29	6
MONSON JOHN C	15	11
MONSON JOHN C	15	14
MONSRUD LON L	45	30
MOORHEAD CURTIS L	35	20
MOORHEAD DAVID JAMES	38	26
MOORHEAD JAMES S	23	8
MOORMAN KENNETH & JENNY JO	29	2
MORD HOWARD & HELEN	35	20
MORD JERRY J & LISA M	35	20
MORD JERRY J & LISA M	35	20
MORGAN SCOTT R & JANE L	34	0
MORGAN SCOTT R & JANE L	34	0
MORRISETTE CORY G	31	8
MORRISETTE CORY G	31	0
MORRISON & ROGER GOBLE VICKI	24	23
MORRISON GLENN A	24	21
MORRISON GLENN A	24	22
MORRISON GLENN A	24	22
MORRISON GLENN A	24	27
MORRISON HELEN M & GLENN	24	23
MORRISON HELEN M & GLENN	24	23
MORRISON HELEN M & GLENN	24	23
MORRISON HELEN M & GLENN	24	24
MORTENSON GREGORY R	31	0
MORTENSON GREGORY R	31	0
MORTENSON GREGORY R	31	0
MORTENSON GREGORY R	31	0
MOSER DARIELD & JUDITH	40	0
MOSER DARIELD & JUDITH	40	0
MOSHER BILLY E & BERNICE	38	25
MOSHER PEGGY D	23	36
MOUW WILLIS B & BETTE J	35	28
MOUW WILLIS B & BETTE J	35	0
MOUW WILLIS B & BETTE J	15	24
MOUW WILLIS B & BETTE J	16	19
MOUW WILLIS B & BETTE J	16	19
MOUW WILLIS B & BETTE J	16	19
MOUW WILLIS B & BETTE J	16	19
MOUW WILLIS B & BETTE J	16	19
MOUW WILLIS B & BETTE J	16	20
MOUW WILLIS B & BETTE J	16	29
MT CARMEL LUTHERAN CHURCH	36	6
MTD REAL ESTATE LLC	41	34
MUDRICK RUTH C	40	0
MUEHLBAUER THOMAS L	31	0
MUEHLBERG JOHN PAUL & JODI ANN	10	15
MUEHLBERG JOHN PAUL & JODI ANN	10	16
MUGGLI DENNIS	33	25
MUGGLI DENNIS	33	36
MUGGLI EDWARD T	37	18
MUGGLI RENO V	37	17
MUGGLI REX G	37	8
MUGGLI REX G	37	9
MUGGLI REX G	37	17
MULLER JOEL R	35	29
MULLIGAN TERRANCE A	39	14
MUNSEN PAUL S & MAUREEN A	43	36
MURPHY ALBERTA	32	14
MURRAY JOHN R	35	28
MURRAY TIMOTHY B & YVONNE	44	30
MURRAY TIMOTHY B & YVONNE	44	0
MURRAY WILLIAM J & THERESA	34	0
MUZIK STEVE J	15	12
MYERS ERICK & CHRISTINE	34	0
MYERS ERICK A	34	2
MYERS JESS R	28	28
MYERS RICHARD W	28	28
MYERS RICHARD W	28	28
MYERS RICHARD W & LYNDA	46	3
MYKLEBY KATHERINE M	39	0
N		
N W ANGLE & ISLANDS	44	29
NACHTWEY JAMES P	28	13
NACHTWEY MICHAEL F	28	13
NAGEL BRAD	15	14
NAPPER DON & DEON	34	12
NAPPER DON & DEON	34	0
NARLOCH NORMAN A & LISA R	31	0
NC PROPERTIES LLC	44	29
NC PROPERTIES LLC	44	29
ND PARSLEY HOLDINGS LLC	36	7
ND PARSLEY HOLDINGS LLC	37	15
ND PARSLEY HOLDINGS LLC	37	16
ND PARSLEY HOLDINGS LLC	37	21
ND PARSLEY HOLDINGS LLC	37	22
NEAL CHARLES I	34	33
NEAL CHARLES I	34	34
NEAL CHARLES I	30	19
NEAL CHARLES I	30	20
NEAL CHARLES I	30	20
NEAL CHARLES I	30	20
NEAL CRAIG D	34	32
NEGUS JAMIE A & PAULA	38	28
NEGUS JAMIE A & PAULA	38	0
NEHRING Q GORDON VON	38	0
NEHRING Q GORDON VON	38	0
NELSEN LESLIE J & LARA	38	28
NELSON ALLEN P	39	0
NELSON AMIE	29	20
NELSON AMIE V & PERRY	34	19
NELSON ANDERS	26	32
NELSON ARNOLD	28	28
NELSON ARNOLD	28	29
NELSON BRUCE R	39	15
NELSON CHRIS J & JUDITH K J	35	0
NELSON CLARENCE	10	18
NELSON DARRELL M & DORIS M	30	29
NELSON DAVID L	40	0
NELSON DAVID L	40	0
NELSON DOUGLAS R	37	0
NELSON FORREST JEROME	30	27
NELSON GARY W	37	16
NELSON JAMES A	42	35
NELSON JAMES A	42	35
NELSON JAMES A	42	35
NELSON JAMES A	42	2
NELSON JEFF A & BRENDA	33	32
NELSON KORY A	45	0
NELSON KORY A	45	0
NELSON LES D & MARGARET	40	0
NELSON LES D & MARGARET	40	0
NELSON LESLIE A	33	17
NELSON MARSHALL	30	29
NELSON MILTON C	35	0
NELSON NELS D	44	29
NELSON SCOTT R	33	14
NELSON STEPHEN P & SHERRI L	32	12
NELSON STUART J	20	12
NELSON STUART J & GRACIA C	40	0
NELSON SUZANNE & HAROLD	36	8
NELSON SUZANNE & HAROLD	36	8
NELSON TERRY & JANICE	35	20
NELSON TIMOTHY JOHN &KATHERINE	35	0
NELSON TRACY L	33	17
NELSON TRACY L	33	17
NELSON WESLEY	44	29
NELSON WILLIS L	44	29
NELSON WILLIS L	44	29
NELSON WILLIS L	44	29
NELSON WILLIS L	44	29
NERLAND ERIC N	38	0
NERLAND ERIC N & LINDSAY P	33	24
NERLAND ERIC N & LINDSAY P	33	24
NERLAND ERIC N & LINDSAY P	33	24
NESBIT FRANK W	35	0
NESBIT FRANK W	35	0
NESBIT FRANK W	35	0
NESET DAVID	36	7
NESMITH MORTON	34	0
NESMITH STEPHEN L & LEANN E	35	32
NESMITH STEPHEN L & LEANN E	22	36
NESMOE DAVY	35	0
NESMOE DAVY LEE	34	12
NESS RICHARD B	44	0
NESS TOM	36	5
NESSER TAB S	33	20
NESSER TAB S	33	20
NESTEBY ALLEN J & KRISTIE M	35	28
NEUFELD CHRISTOPHER J	34	0
NEUMANN DELORES A	16	28
NEUMILLER CRAIG E & LORI	40	6
NEUMILLER MICHAEL J	40	6
NEUMILLER MICHAEL J	40	6
NEWLAND NORMAR & BECKY	41	34
NEWLAND ROBERT L	41	34
NEWMAN NATHAN	40	0
NEY BRIAN	38	24
NEY BRIAN	38	24
NEY BRIAN	38	0
NEY BRIAN	38	0
NEY BRIAN	38	0
NEY CORY D	38	35
NEY JAMES & DARLENE	38	35
NEY JAMES & DARLENE	38	35
NEY JAMES & DARLENE	38	35
NEY JAMES & DARLENE	38	35
NEY JAMES & DARLENE	34	3
NEY JAMES & DARLENE	34	3
NEY JAMES & DARLENE	34	3
NEY JAMES J JR & SUSAN	38	35
NEY JAMES J JR & SUSAN	38	35
NEY JAMES J JR & SUSAN	38	35
NEY SUSAN C	38	0
NEYENS JERRY V	39	14
NICHOLS LONNIE E & DEBORAH A	31	23
NICHOLS LONNIE E & DEBORAH A	31	27
NICHOLSON COREY J	35	28
NICHOLSON MICHAEL E	35	29
NIELSEN DEBORAH M	45	5
NOBLE BRENT S	38	25
NOBLE CHARLES P & SUSIE J	35	27
NOBLE DARLENE M	34	12
NOBLE DARLENE M	34	0
NOBLE STUART M	34	1
NOBLE STUART M	34	1
NOBLE STUART M	34	0
NOBLE TERRANCE O	35	20
NOBLE TERRANCE O	35	21
NOBLE TERRANCE O	35	0
NOBLE TERRANCE O	35	0
NOBLE TERRANCE O	35	0
NOBLE TERRANCE O	35	0
NOBLE TERRANCE O	35	0
NOBLE TERRANCE O	35	0
NOBLE TERRANCE O	35	0
NOHNER MARK D & ELIZABETH	40	0
NORBERG DAVID W & MARIAN E	33	15
NORBERG DAVID W & MARIAN E	33	15
NORBERG DAVID W & MARIAN E	33	15
NORDINE CLIFFORD A & CAROLE L	39	9
NORDINE CLIFFORD A & CAROLE L	39	10
NORDINE CLIFFORD A & CAROLE L	39	10
NORDINE CLIFFORD A & CAROLE L	39	10
NORDINE CLIFFORD A & CAROLE L	39	10
NORDINE GERALD F	32	12
NORDLOF JAMES	31	7
NORDLOF JAMES	31	7
NORDLOF JAMES	31	8
NORDLOF JAMES	31	17
NORDLOF JAMES N	35	29
NORDLOF TIMOTHY A	31	7
NORDQUIST JOHN	44	0
NORMAN BERG TRUST	40	0
NORMAN H NEWLAND REVOCABLE	41	26
NORQUIST DAVID L	31	12
NORQUIST RONALD D & CATHY	34	0
NORRIS COLEEN R & WESLEY	16	13
NORRIS MELISSA & CHAD	33	11
NORSK PROPERTIES LLC	33	33
NORTH FORK RAPID RIVER	15	9
NORTH SANDY SHORES CORP	40	0
NORTH SANDY SHORES CORP	40	0
NORTH STAR ELECTRIC COOP	35	27
NORTH WATERS HOSPITALITY LLC	30	3
NORTHERN CONSERVATION LLC	33	5
NORTHERN NATIONAL BANK OF BAU	33	35
NORTHLAND TELEPHONE COMPANY	31	0
NORTHSTAR LAND CO INC	34	25
NORTHSTAR LAND CO INC	34	25
NORTHWEST ANGLE EDGE RIDERS	45	25
NORTHWEST SURFACING COMPANY	24	17
NORTHWEST SURFACING COMPANY	24	20
NORTHWEST SURFACING COMPANY	24	20
NORTHWEST SURFACING COMPANY	24	21
NOVACECK LANCE	19	26
NOVACECK LANCE	19	34
NOVACEK ARLYS L	29	20
NOVACEK EFREM & TAMMY	40	0
NOVACEK NEIL	40	0
NOVACEK NEIL	40	0
NOVACEK RONALD W & DEBRA J	40	8
NOVACEK RONALD W & DEBRA J	40	0
NOVACEK WILLIAM J & KAREN	35	20
NOVACEK WILLIAM J & KAREN	35	29
NOVAK BRIAN J & STACY L	35	29
NOVAK JEFF	38	0
NOWAK ALONA A	29	10
NOWAK RAYMOND E & SONDRA SUE	44	0
NUETZMAN JEFFREY	33	30
NUGGET INVESTMENT LLC	17	14
NUGGET INVESTMENT LLC	17	15
NUPDAL RODNEY	38	0
NYLANDER BRETT T & ANDREANA K	38	0
NYLANDER BRETT T & ANDREANA K	38	0
NYLANDER FAMILY TRUST DATED	35	0
O		
OAK HARBOR LLC	34	1
OAK HARBOR LLC	34	1
OAK HARBOR LLC	34	1
OAK HARBOR LLC	34	1
OAK HARBOR LLC	34	0
OAK HARBOR LLC	34	0
OBERG DONALD A	35	33
O'BRIEN PATRICK E	45	5
O'BRIEN PATRICK E	45	5
O'CONNELL DANIEL J & NYLA J	32	24
O'CONNELL DANIEL T & BARBARA A	37	0
O'CONNELL PATRICIA A	33	8
O'CONNELL WILLIAM ANDREW	33	8
OHNSON ERIK R & SUSAN J	38	25
OLMSTEAD SCOTT & ANN M	46	3
OLMSTEAD SCOTT & ANN M	46	3
OLMSTEAD SCOTT & ANN M	46	3
OLMSTEAD SCOTT & ANN M	46	3
OLMSTEAD SCOTT & ANN M	46	3
OLMSTEAD SCOTT & ANN M	46	3
OLSON ACEY A	40	0
OLSON ALLEN R	16	3
OLSON ANDREA M & CARL	38	21
OLSON AUDREY L	34	30
OLSON BRENDAN I L	29	9
OLSON BRENT W	35	20
OLSON CARLON W	16	5
OLSON CARLON W	16	5
OLSON CHRISTIAN D	30	10
OLSON CHRISTIAN D	30	16
OLSON CHRISTIAN D	30	16
OLSON COREY H & CRYSTAL S	30	11
OLSON COREY H & CRYSTAL S	30	11
OLSON DAVID K & MARTHA R	38	0
OLSON DAVID P & COLLEEN K	46	1
OLSON DEREK S & JILL	35	29
OLSON DEREK S & JILL	23	9
OLSON DONALD L	35	28
OLSON DONOVAN E & MURIEL J	44	29
OLSON EMIL A	39	31
OLSON EMIL A	39	31
OLSON EMIL A	39	32
OLSON ERLIN E	35	0
OLSON ERLIN E	35	0
OLSON FAMILY LLC	45	7
OLSON FAMILY LLC	45	7
OLSON FAMILY LLC	45	7
OLSON FAMILY LLC	39	5
OLSON FAMILY LLC	39	5
OLSON FAMILY LLC	32	10
OLSON FAMILY LLC	33	25
OLSON GEORGE DAVID	30	16
OLSON GERI ANN	38	0
OLSON GREGORY P	15	11
OLSON JACK A	36	19
OLSON JACK R & NANCY L	10	20
OLSON JAMES	38	24
OLSON JUSTIN M	45	36
OLSON KATHY L	38	0
OLSON KEITH D & CRYSTAL K	37	8
OLSON KEVIN L	32	5
OLSON LANCE S	32	5
OLSON LANCE S	32	5
OLSON LAWRENCE O & EILEEN L	16	16
OLSON LEONARD L	36	19
OLSON LEONARD L	36	19
OLSON LEONARD M & NANCY	37	10
OLSON MARGARET	18	17
OLSON ORVIS W & THELMA	40	0
OLSON ORVIS W & THELMA	40	0
OLSON PEARL E	29	21
OLSON PETER E & SANDRA L	36	7
OLSON PETER E & SANDRA L	36	7
OLSON PHILIP I	29	4
OLSON RANDIE G & SHARON	29	9
OLSON RANDY P & RITA	46	3
OLSON RICHARD & JUDITH	33	14
OLSON RICHARD & JUDITH	33	15
OLSON RICHARD J	33	14
OLSON RICHARD J	33	14
OLSON ROSS JAMES & CHRISTINE S	45	0
OLSON ROSS T	35	18
OLSON ROSS T	15	12
OLSON STEVEN D	40	7
OLSON STEVEN W & JACQUELINE J	35	28
OLSON STEVEN W & JACQUELINE J	24	31
OLSON THOMAS L & HEIDI	29	1
OLSON THOMAS L & HEIDI	30	6
OLSON THOMAS P	39	24
OLSON THOMAS P	40	19
OLSON THOMAS P	40	30
OLSON THOMAS P	40	30
OLSON THOMAS P	40	30
OLSON THOMAS P	40	30
OLSON THOMAS P	40	31
OLSON THOMAS P	40	31
OLSON THOMAS P	40	31
OLSON THOMAS P	40	32
OLSON THOMAS P	40	32
OLSON THOMAS P	40	32
OLSON THOMAS P	34	19
OLSON THOMAS P & ERIN M	40	30
OLSON WAYNE C	30	2
OLSON WAYNE C	30	2
OLSON WAYNE C	30	2
OLSON WILLIAM	36	6
OLSON WILLIAM A	28	4
OLSONAWSKI JOSEPH D & HEIDI	37	0
OLSONAWSKI PAUL	38	0
OMDAHL DENNIS W & STEVEN JOHN	44	0
OMDAHL LELAND & JAN	37	0
ON THE ROCKS RIDGE INC	36	4
ON THE ROCKS RIDGE INC	36	5
O'NEIL ETUX TIMOTHY K	39	28
O'NEIL JOHN P	39	35
O'NEIL MICHAEL S & MELANIE J	39	35
O'NEIL MICHAEL S & MELANIE J	39	36
O'NEIL TIMOTHY K	39	35
ONSTAD JAY & DENISE	38	0
ONSTAD JAY & DENISE	38	0
ONSTAD KYLE S	34	0
OPATZ DARIN C	39	36
OPATZ DEAN M & KAY R	39	36
OPATZ DEAN MARLIN & KAY ROSE	39	34
ORCUTT BRIAN H	33	30
ORCUTT BRIAN H	33	30
ORCUTT BRIAN H	33	30
ORTENDAHL LILLIAN L	34	14
ORTON RANDY S	16	8
OSBORN CHARLES W & SHERRI	38	28
OSBORN HARLAN GENE	30	8
OSBORNE PATRICIA ANN	40	0
OSWALD KEVIN	46	3
OTTEN JAMES M	24	9
OTTEN JAMES M	24	10
OTTEN JAMES M	24	16
OTTO WADE C	36	33
OVERLAND ARNOLD J & HAZEL	35	0
OVERLAND ARNOLD J & HAZEL	35	0
OVERSON WAYNE C & COLLEEN K	44	0
P		
P O S H LLC	45	0
PAGE JOSEPH L	40	6
PAGNAC KENNETH	39	0
PAHLEN BONNIE J	39	14
PAHLEN CHAD A	39	0
PAHLEN CHAD A	39	0
PAHLEN HOLLI	40	0
PAHLEN HOLLI	38	0
PAHLEN HOLLI	38	0
PAHLEN SCOTT	32	24
PAHLEN SCOTT & CAROLYN	40	0
PAHLEN SCOTT & CAROLYN	33	0
PAHLEN SCOTT & CAROLYN	33	0
PAHLEN SCOTT & CAROLYN	33	0
PAHLEN SCOTT & CAROLYN	33	0
PAHLEN SCOTT & CAROLYN	33	0
PAHLEN SCOTT & CAROLYN	33	0
PAHLEN SCOTT & CAROLYN	35	18
PAHLEN SCOTT & CAROLYN	15	14
PAINOVICH DEANNA JEAN & NICKY	32	13
PAINOVICH NICK J & DEANNA J	37	10
PAINOVICH NICK J & DEANNA J	37	10
PAINOVICH NICK J & DEANNA J	37	10
PAINOVICH NICK J & DEANNA J	37	10
PAINOVICH NICK J & DEANNA J	37	15
PAINOVICH NICK J & DEANNA J	37	15
PAINOVICH NICK J & DEANNA J	37	16
PAINOVICH NICKY	37	15
PAINOVICH NICKY J & DEANNA J	37	10
PAINOVICH NICKY J & DEANNA J	37	10
PAINOVICH NICKY J & DEANNA J	37	10
PAINOVICH NICKY J & DEANNA J	37	15
PALMERSHEIM JANE F	33	35
PALMERSHEIM MATTHEW V & LYNN M	33	35

Owner Index

Name	Pg.	Sec.
PALMISCNO ANTHONY JOSEPH	38	0
PALMISCNO ANTHONY JOSEPH	38	0
PALMISCNO ANTHONY JOSEPH	38	0
PAMELA J KLEMA REVOCABLE TRUST	46	2
PANCHOTT HARRY A	38	15
PARADIS LOUIS	32	6
PARENTEAU JASON P & DARBIE A	40	0
PARENTEAU JASON P & DARBIE A	40	0
PARENTEAU STEVE J & VICKEY L	40	0
PARENTEAU STEVE J & VICKEY L	40	0
PARKER CARLA YVONNE	36	7
PARKER KENT H	45	0
PARKER SCOTT	36	17
PARNIKER PARTNERS LLC	38	28
PARNIKER PARTNERS LLC	38	28
PARROTT JULIANNE & MARK A	34	13
PARSLEY NORVEL T	34	0
PASCHKE JACQUELYN M	30	13
PASCHKE JACQUELYN M	31	7
PASCHKE JACQUELYN M	31	18
PASCHKE JACQUELYN M	23	1
PASCHKE JACQUELYN M	23	12
PASCHKE STAN & EMILY JO	40	0
PASKVAN INDUSTRIES LLC	32	6
PATRICK N & JULIE S NEUMILLER	35	28
PAULSEN JOHN M & PHYLLIS	30	15
PAULSETH SHERRY KAY	33	30
PAULSETH-BAUTCH ALISON	37	21
PAULSON JOSHUA ETHAN & SUSAN	38	19
PAVEK KEVIN G	40	7
PAVLISH SUSAN	39	14
PEARSON GARY G	33	10
PEARSON JILL	32	13
PEARSON MARLAN K	40	6
PEARSON MARLAN K & JACQULINE	40	6
PEARSON NICHOLAS G	16	6
PEARSON R SCOTT	44	30
PEARSON ROBERT SCOTT	44	30
PEARSON ROBERT SCOTT	44	30
PEARSON ROBERT SCOTT	44	30
PEARSON ROBERT SCOTT	44	30
PEARSON ROBERT SCOTT	44	30
PEARSON ROBERT SCOTT	44	0
PEARSON ROBERT SCOTT	44	0
PEDERSEN DAVID D	32	6
PEDERSEN MARIE	40	6
PEDERSEN MARIE	33	29
PEDERSEN PAUL D & LUANN	36	13
PEDERSEN PAUL D & LUANN	37	18
PEDERSEN PAUL D & LUANN	37	31
PEDERSEN PAUL D & LUANN	37	31
PEDERSEN PAUL D & LUANN	34	18
PEDERSEN PAUL D & LUANN	28	2
PEDERSEN PAUL D & LUANN	28	3
PEDERSEN PAUL DAVID	33	36
PEDERSON JACOB L	35	0
PEDERSON RONALD H & BARBARA	35	28
PEDERSON RONALD H & BARBARA	35	28
PEDERSON RONALD H & BARBARA	35	28
PEKKALA GREGORY A & ANA P	38	0
PELACH TIMOTHY J & SHARYL	29	7
PELACH TIMOTHY J & SHARYL	29	7
PELOWSKI SAMUEL R	40	6
PEPERA MICHAEL G	33	8
PEPERA MICHAEL G	33	23
PEPERA MICHAEL G	35	33
PEPERA M'LISS R	29	2
PEPPEL KEITH W	38	0
PEPPEL KEITH W & LORI L	38	24
PEPPEL KEITH W & LORI L	38	0
PEPPERMINT CREEK ENTERPRISES	38	24
PEPPERMINT CREEK ENTERPRISES	38	24
PERALA JOHN A & DEBRA	34	0
PERREAULT DEBRA M	39	0
PERSSON KARL J & LINDA	40	0
PERUSSE TERRY L	16	10
PERUSSE TERRY L	16	10
PERUSSE TIMOTHY L & DEBORAH	30	19
PERUSSE TIMOTHY L & DEBORAH	30	20
PERUSSE TIMOTHY L & DEBORAH	30	29
PERUSSE TIMOTHY L & DEBORAH	30	30
PESCHL JAMES F & LINDA G	39	0
PETERMANN BRIAN	40	32
PETERS CHAD A & SHELLY L	39	15
PETERSEN ETUX MAVIS J	36	7
PETERSON AMANDA	32	14
PETERSON BARBARA	38	25
PETERSON DANIEL E & ANNETTE Y	45	0
PETERSON DARRELL	37	0
PETERSON DONALD D & CYNTHIA	37	8
PETERSON DOUGLAS A	45	27
PETERSON GREGORY A & SALLY L	33	23
PETERSON JEREMY F	45	34
PETERSON JERRY	36	20
PETERSON JOANNE	24	35
PETERSON JOANNE	24	36
PETERSON MARK S & JANE A	38	35
PETERSON RICHARD V	33	25
PETERSON ROBERT A & SANDRA	23	25
PETERSON ROBERT A & SANDRA	23	25
PETERSON ROBERTA & GARY	39	0
PETERSON ROGER	45	27
PETERSON SCOTT R	45	26
PETERSON SCOTTIE E	45	30
PETERSON SHARLENE A	45	30
PETERSON VIVIAN E	33	16
PETERSON VIVIAN E	33	16
PETERSON VIVIAN E	33	20
PETERSON VIVIAN E	33	21
PETERSON WILLIAM F & DELANE	17	1
PETERSON WILLIAM F & DELANE	17	2
PETERSON WILLIAM F & DELANE	17	2
PETERSON WILLIAM F & DELANE	17	2
PETERSON WILLIAM F & DELANE	17	4
PETERSON WILLIAM F & DELANE	17	4
PETERSON WILLIAM F & DELANE	17	11
PETRESCUE SCOTT & TAMI	34	0
PETRESCUE SCOTT & TAMI	34	0
PETRUSHA ROBERT & JULIE K	36	17
PFISTER DONALD T	31	10
PFLEPSEN CANDICE M& NICHOLAS P	30	6
PHALEN DOUGLAS M & LORI L	35	20
PHELPS JUDITH M	16	17
PHELPS JUDITH M	16	18
PHILLIPE GERALD A C	20	15
PHILLIPE GERALD A C	20	15
PHILLIPS JANICE	34	9
PHONESAVANH CHINDAVONE	40	0
PIEPER CHRISTOPHER C	30	11
PIEPER DANIEL R	40	21
PIEPER DANIEL R	40	28
PIEPER DANIEL R	40	32
PIEPER DANIEL R	37	4
PIEPER DANIEL R	37	5
PIEPER DANIEL R	37	5
PIEPER DANIEL R	37	8
PIEPER DANIEL R	37	9
PIEPER JERRY ALLEN	40	0
PIEPER JERRY ALLEN AND TRACY	45	0
PIEPER JERRY ALLEN AND TRACY	36	1
PIEPER JERRY ALLEN AND TRACY	36	2
PIEPER JERRY ALLEN AND TRACY	36	2
PIEPER JERRY ALLEN AND TRACY	36	11
PIEPER JERRY ALLEN AND TRACY	37	0
PIEPER JERRY ALLEN AND TRACY	32	1
PIEPER JERRY ALLEN AND TRACY	24	15
PIEPER JERRY W & LYLA M	37	18
PIEPER KATHRYN M	40	27
PIEPER KATHRYN M	40	28
PIEPER KATHRYN M	40	28
PIEPER KATHRYN M	40	28
PIEPER KATHRYN M	40	28
PIEPER KATHRYN M	40	33
PIEPER KATHRYN M	37	4
PIEPER KENNETH & VERNA	33	17
PIEPER KEVIN M & DENA D	35	18
PIEPER MICHAEL SCOTT	38	20
PIEPER RICKY ALAN & DIANE	36	6
PIEPER SCOTT	37	18
PIEPER SCOTT & LAURA JO	36	11
PIEPER SCOTT & LAURA JO	36	14
PIEPER SCOTT & LAURA JO	36	14
PIEPER SCOTT & LAURA JO	36	15
PIEPER SCOTT & LAURA JO	37	7
PIEPER SCOTT & LAURA JO	37	7
PIEPER SCOTT & LAURA JO	37	17
PIEPER SCOTT & LAURA JO	37	18
PIEPER SCOTT & LAURA JO	38	25
PIEPER SCOTT DANIEL & LAURA JO	34	19
PIEPER SCOTT DANIEL & LAURA JO	34	19
PIEPER SCOTT DANIEL & LAURA JO	34	19
PIERCE MARK A & KAREN E	38	25
PIERCE SAMUEL H & ARLENE	30	11
PIERSON ANDREW J & SARAH F	33	15
PIETROWSKI ROBERT	36	7
PIETROWSKI ROBERT	36	16
PIETSCH ALLAN	29	18
PIETSCH DOUGLAS & KARLA	29	21
PINE VIEW ESTATES PLAT	44	0
PIOSKE LARRY R	40	0
PIOSKE LARRY R	33	19
PIOSKE LARRY R	33	19
PIOSKE LARRY R	33	19
PIOSKE LARRY R	33	30
PIOSKE LARRY R	33	30
PIOSKE LARRY R	33	30
PIRKL MARIAN A	30	2
PITT COMMUNITY CHURCH	34	34
PLANK P EUGENE & HELEN	35	29
PLATZ RUSSELL KENNETH	34	0
PLOVIE GARY M & MARILYN J	45	30
PLOVIE STEVEN J & JENNIFER J	40	0
PLOVIE STEVEN J & JENNIFER J	40	0
PLUTKO BRIAN G & TAUYNA	31	13
PLUTKO MARCIA	31	10
PLUTKO MARCIA	17	6
PLUTKO SHAWN A & STEPHANIE	31	9
PONDEROSA LAND OWNERS ASSN	28	9
PONTIUS ETUX ROBERT E	34	35
POOLE WILLIAM J & CYNTHIA	19	25
POOLMAN JEFFREY D & REBECCA	35	29
POOLMAN JEFFREY D & REBECCA	35	29
POOLMAN JEFFREY D & REBECCA	31	9
POPPITZ AUSTIN C	34	33
POPPITZ GREGORY A & THERESA	38	27
PORCH ROGER W & BARBARA	33	34
PORCH ROGER W & BARBARA	33	35
PORCH TONY W & HEIDI	33	34
POTAMO CEMETERY ASSOC INC	28	23
POWELL DAVID & BEVERLY	38	0
POWELL DONALD S & CAROLE	34	0
POWERS BRIAN ALAN	38	0
PRATT ARTIS J	29	19
PRIBULA DARRIN	40	8
PROCTOR TRUSTEE RICHARD E	34	23
PROCTOR TRUSTEE RICHARD E	34	23
PROCTOR TRUSTEE RICHARD E	34	26
PROCTOR TRUSTEE RICHARD E	34	27
PROENZA BONNIE L	16	2
PROTHERO DALE C & GRACE J	44	19
PROTHERO DALE C & GRACE J	44	19
PROTHERO TIM R & CYNTHIA	44	19
PRUSAK MATTHEW J & CHRISTINE E	46	1
PRZEKWAS DALE S	46	1
PRZEKWAS DALE S	46	2
PRZYBOROWSKI MELVIN	23	10
PULKRABEK GARY G	28	2
PULVER DALE L & TANI G	34	0
PURSCH DONALD R & LINDA D	44	0
PYLKAS KATHLEEN A	34	0
Q		
QUAIFE OWASA L & JEFFERY	36	7
QUALE JON A & ROSALIE A	22	13
QUALE JON A & ROSALIE A	22	13
QUALE JON A & ROSALIE A	23	18
QUALE JON A & ROSALIE A	23	18
QUALE JON A & ROSALIE A	23	18
QUAMME JEFFREY JOHN	34	0
QUANRUD PAUL SCOTT	39	1
QUANRUD ROBERT	39	1
QUEEN OF PITT LLC	29	4
QUEEN OF PITT LLC	29	8
QUEEN OF PITT LLC	29	9
QUEEN OF PITT LLC	29	21
QUEEN OF PITT LLC	29	28
QUESNELL CURTIS & DEBRA	40	6
QUINN KENT S	38	0
QUIVERFULL INCORPORATED	45	27
R		
R R V LLC	36	24
R R V LLC	37	21
R R V LLC	37	22
R R V LLC	37	23
R R V LLC	37	29
R R V LLC	33	7
R&J DEVELOPMENTS LIMITED	38	0
RADCLIFFE DAVID J	45	25
RADNIECKI ANTHONY	39	8
RAMILLER EMILY M	40	0
RAMILLER JOSEPH P & KIMBERLY	40	0
RAMSDELL CHRISTOPHER & TARA	10	20
RAMSDELL CHRISTOPHER & TARA	10	20
RANDALL JERRY J & CAROLE E	38	0
RAPACZ MICHAEL J & LEESA M	38	0
RAPID RIVER LUTHERAN CHURCH	31	12
RAPID RIVER LUTHERAN CHURCH	31	12
RASCHKE CARL E & RACHAEL A	35	19
RASMUSSEN MICHAEL J & ILYNE C	44	19
RASMUSSEN MICHAEL J & ILYNE C	44	19
RASMUSSEN MICHAEL J & ILYNE C	44	0
RASMUSSEN MICHAEL J & ILYNE C	44	0
RASMUSSEN MICHAEL J & ILYNE C	44	0
RASMUSSEN MICHAEL J & ILYNE C	44	0
RASMUSSEN MICHAEL J & ILYNE C	44	0
RASMUSSEN MICHAEL J & ILYNE C	44	0
RASMUSSEN MICHAEL J & ILYNE C	44	0
RASMUSSEN MICHAEL J & ILYNE C	44	0
RASMUSSEN MICHAEL J & ILYNE C	44	0
RASMUSSEN MICHAEL J & ILYNE C	44	0
RASMUSSEN-MURRAY HEATHER	35	29
RATHE ELAINE M	24	31
RATHE ELAINE M	24	31
RATHE ELAINE M	24	32
RATHE ELAINE M	24	32
RATHE ELAINE M	17	5
RATHE ELAINE M	17	5
RATHE ELAINE M	17	5
RATHE ELAINE M	17	6
RATHE ELAINE M	17	6
RATHMAN JEFFREY P	32	14
RAUCH ROBERT J & SUSAN	38	21
RAUCH ROBERT J & SUSAN	38	21
RAUCH ROBERT J & SUSAN	38	21
RAUCH ROBERT J & SUSAN	38	21
RAUCH ROBERT J & SUSAN	38	21
RAVEN'S REST LLP	19	6
RAVNDALEN BRYCE & CASSANDRA L	39	30
RAVNDALEN BRYCE & CASSANDRA L	39	30
RAVNDALEN BRYCE & CASSANDRA L	39	30
RAVNDALEN BRYCE & CASSANDRA L	39	30
RAVNDALEN CORA I	36	19
RAVNDALEN CORA I	36	29
RAVNDALEN CORA I	36	30
RAVNDALEN CORA I	36	32
RAVNDALEN GARRETT J	39	29
RAVNDALEN GARRETT J	39	30
RAVNDALEN MARK	36	30
RAVNDALEN MERLIN	36	33
RAVNDALEN MILO	36	18
RAVNDALEN MILO	36	20
RAVNDALEN MILO	36	21
RAVNDALEN MILO	36	28
RAVNDALEN MILO	36	29
RAVNDALEN MILO	36	29
RAVNDALEN MILO	36	29
RAVNDALEN MILO	36	29
RAVNDALEN MILO	36	30
RAVNDALEN MILO	36	30
RAVNDALEN MILO	36	30
RAVNDALEN MILO	36	31
RAVNDALEN MILO	36	31
RAVNDALEN MILO	36	31
RAVNDALEN MILO	36	31
RAVNDALEN MILO	36	32
RAVNDALEN MILO	36	32
RAVNDALEN MILO	32	6
RAVNDALEN MILO & KARLEEN	39	30
RAVNDALEN MILO & KARLEEN	39	31
RAVNDALEN MILO & KARLEEN	39	31
RAVNDALEN MILO & KARLEEN	39	0
RAVNDALEN MILO & KARLEEN	36	18
RAVNDALEN MILO & KARLEEN	36	30
RAVNDALEN MILO & KARLEEN	36	31
RAVNDALEN MILO & KARLEEN	36	33
RAVNDALEN MILO & KARLEEN	36	36
RAVNDALEN MILO & KARLEEN	32	1
RAVNDALEN MILO & KARLEEN	33	6
RAVNDALEN MILO A & KARLEEN J	39	0
RAVNDALEN MILO A & KARLEEN J	36	30
RAVNDALEN ROBERT & MARLIN	36	32
RAVNDALEN ROBERT & MARLIN	32	5
RAVNDALEN SCOTT L	36	32
RAYMOND G & HAZEL N HURD REV T	23	6
REALTY RESELLERS LP	34	13
REALTY RESELLERS LP	35	18
REASY DEVLIN M	35	0
REASY DUSTIN	31	8
REBARCHEK CONSTRUCTION	33	0
RECK GARY L & LISA	29	19
RECK GARY L & LISA	29	30
RED IRON LLC	22	7
RED IRON LLC	23	13
RED IRON LLC	23	14
RED LAKE BAND RESERVATION	44	22
RED LAKE BAND RESERVATION	44	23
RED LAKE BAND RESERVATION	44	24
RED LAKE BAND RESERVATION	44	25
RED LAKE BAND RESERVATION	44	26
RED LAKE BAND RESERVATION	44	26
RED LAKE BAND RESERVATION	44	26
RED LAKE BAND RESERVATION	44	26
RED LAKE BAND RESERVATION	44	27
RED LAKE BAND RESERVATION	44	34
RED LAKE BAND RESERVATION	44	35
RED LAKE BAND RESERVATION	44	36
RED LAKE BAND RESERVATION	45	25
RED LAKE BAND RESERVATION	45	26
RED LAKE BAND RESERVATION	45	26
RED LAKE BAND RESERVATION	45	27
RED LAKE BAND RESERVATION	44	29
RED LAKE BAND RESERVATION	44	30
RED LAKE BAND RESERVATION	44	31
RED LAKE BAND RESERVATION	44	32
RED LAKE BAND RESERVATION	44	33
RED LAKE BAND RESERVATION	44	33
RED LAKE BAND RESERVATION	45	34
RED LAKE BAND RESERVATION	45	35
RED LAKE BAND RESERVATION	45	36
RED LAKE BAND RESERVATION	46	34
RED LAKE BAND RESERVATION	44	1
RED LAKE BAND RESERVATION	44	2
RED LAKE BAND RESERVATION	44	3
RED LAKE BAND RESERVATION	44	10
RED LAKE BAND RESERVATION	44	11
RED LAKE BAND RESERVATION	44	12
RED LAKE BAND RESERVATION	44	13
RED LAKE BAND RESERVATION	44	14
RED LAKE BAND RESERVATION	44	14
RED LAKE BAND RESERVATION	44	15
RED LAKE BAND RESERVATION	44	15
RED LAKE BAND RESERVATION	44	22
RED LAKE BAND RESERVATION	44	23
RED LAKE BAND RESERVATION	44	23
RED LAKE BAND RESERVATION	44	24
RED LAKE BAND RESERVATION	41	25
RED LAKE BAND RESERVATION	41	26
RED LAKE BAND RESERVATION	41	27
RED LAKE BAND RESERVATION	41	34
RED LAKE BAND RESERVATION	41	35
RED LAKE BAND RESERVATION	41	36
RED LAKE BAND RESERVATION	45	1
RED LAKE BAND RESERVATION	45	0
RED LAKE BAND RESERVATION	45	0
RED LAKE BAND RESERVATION	45	3
RED LAKE BAND RESERVATION	44	4
RED LAKE BAND RESERVATION	44	5
RED LAKE BAND RESERVATION	44	6
RED LAKE BAND RESERVATION	44	7
RED LAKE BAND RESERVATION	44	8
RED LAKE BAND RESERVATION	44	9
RED LAKE BAND RESERVATION	45	10
RED LAKE BAND RESERVATION	45	11
RED LAKE BAND RESERVATION	45	12
RED LAKE BAND RESERVATION	45	12
RED LAKE BAND RESERVATION	45	13
RED LAKE BAND RESERVATION	45	14
RED LAKE BAND RESERVATION	45	15
RED LAKE BAND RESERVATION	44	16
RED LAKE BAND RESERVATION	44	17
RED LAKE BAND RESERVATION	44	18
RED LAKE BAND RESERVATION	44	19
RED LAKE BAND RESERVATION	44	20
RED LAKE BAND RESERVATION	44	21
RED LAKE BAND RESERVATION	45	22
RED LAKE BAND RESERVATION	45	23
RED LAKE BAND RESERVATION	45	24
RED LAKE BAND RESERVATION	42	25
RED LAKE BAND RESERVATION	42	26
RED LAKE BAND RESERVATION	42	27
RED LAKE BAND RESERVATION	41	28
RED LAKE BAND RESERVATION	41	29
RED LAKE BAND RESERVATION	41	29
RED LAKE BAND RESERVATION	41	30
RED LAKE BAND RESERVATION	41	31
RED LAKE BAND RESERVATION	41	32
RED LAKE BAND RESERVATION	41	32
RED LAKE BAND RESERVATION	41	33

Owner Index

Name	Pg.	Sec.
RED LAKE BAND RESERVATION	42	34
RED LAKE BAND RESERVATION	42	35
RED LAKE BAND RESERVATION	42	36
RED LAKE BAND RESERVATION	46	1
RED LAKE BAND RESERVATION	46	2
RED LAKE BAND RESERVATION	46	3
RED LAKE BAND RESERVATION	45	7
RED LAKE BAND RESERVATION	46	11
RED LAKE BAND RESERVATION	46	12
RED LAKE BAND RESERVATION	46	12
RED LAKE BAND RESERVATION	46	13
RED LAKE BAND RESERVATION	45	17
RED LAKE BAND RESERVATION	45	18
RED LAKE BAND RESERVATION	45	19
RED LAKE BAND RESERVATION	45	19
RED LAKE BAND RESERVATION	43	26
RED LAKE BAND RESERVATION	43	26
RED LAKE BAND RESERVATION	43	26
RED LAKE BAND RESERVATION	43	26
RED LAKE BAND RESERVATION	43	26
RED LAKE BAND RESERVATION	43	27
RED LAKE BAND RESERVATION	42	30
RED LAKE BAND RESERVATION	42	31
RED LAKE BAND RESERVATION	43	36
RED LAKE BAND RESERVATION	46	6
RED LAKE BAND RESERVATION	46	6
RED LAKE BAND RESERVATION	46	6
RED LAKE BAND RESERVATION	46	7
RED LAKE BAND RESERVATION	41	1
RED LAKE BAND RESERVATION	41	1
RED LAKE BAND RESERVATION	41	2
RED LAKE BAND RESERVATION	41	3
RED LAKE BAND RESERVATION	41	10
RED LAKE BAND RESERVATION	41	11
RED LAKE BAND RESERVATION	41	12
RED LAKE BAND RESERVATION	41	13
RED LAKE BAND RESERVATION	41	14
RED LAKE BAND RESERVATION	41	15
RED LAKE BAND RESERVATION	41	22
RED LAKE BAND RESERVATION	41	22
RED LAKE BAND RESERVATION	41	22
RED LAKE BAND RESERVATION	41	22
RED LAKE BAND RESERVATION	41	24
RED LAKE BAND RESERVATION	41	27
RED LAKE BAND RESERVATION	41	35
RED LAKE BAND RESERVATION	41	36
RED LAKE BAND RESERVATION	42	1
RED LAKE BAND RESERVATION	42	2
RED LAKE BAND RESERVATION	42	3
RED LAKE BAND RESERVATION	41	4
RED LAKE BAND RESERVATION	41	5
RED LAKE BAND RESERVATION	41	6
RED LAKE BAND RESERVATION	41	6
RED LAKE BAND RESERVATION	41	7
RED LAKE BAND RESERVATION	41	8
RED LAKE BAND RESERVATION	41	9
RED LAKE BAND RESERVATION	42	10
RED LAKE BAND RESERVATION	42	11
RED LAKE BAND RESERVATION	42	12
RED LAKE BAND RESERVATION	42	13
RED LAKE BAND RESERVATION	42	14
RED LAKE BAND RESERVATION	42	15
RED LAKE BAND RESERVATION	41	16
RED LAKE BAND RESERVATION	41	17
RED LAKE BAND RESERVATION	41	18
RED LAKE BAND RESERVATION	41	19
RED LAKE BAND RESERVATION	41	20
RED LAKE BAND RESERVATION	41	21
RED LAKE BAND RESERVATION	42	22
RED LAKE BAND RESERVATION	42	22
RED LAKE BAND RESERVATION	42	6
RED LAKE BAND RESERVATION	43	25
RED LAKE BAND RESERVATION	43	7
RED LAKE BAND RESERVATION	43	18
RED LAKE BAND RESERVATION	43	19
RED LAKE BAND RESERVATION	36	16
RED LAKE BAND RESERVATION	37	14
RED LAKE BAND RESERVATION	32	36
RED LAKE BAND RESERVATION	25	1
RED LAKE BAND RESERVATION	25	2
RED LAKE BAND RESERVATION	25	3
RED LAKE BAND RESERVATION	25	9
RED LAKE BAND RESERVATION	25	11
RED LAKE BAND RESERVATION	25	12
RED LAKE BAND RESERVATION	25	12
RED LAKE BAND RESERVATION	25	12
RED LAKE BAND RESERVATION	25	14
RED LAKE BAND RESERVATION	25	16
RED LAKE BAND RESERVATION	25	20
RED LAKE BAND RESERVATION	25	21
RED LAKE BAND RESERVATION	25	23
RED LAKE BAND RESERVATION	25	24
RED LAKE BAND RESERVATION	25	25
RED LAKE BAND RESERVATION	25	26
RED LAKE BAND RESERVATION	25	26
RED LAKE BAND RESERVATION	25	29
RED LAKE BAND RESERVATION	25	33
RED LAKE BAND RESERVATION	25	35
RED LAKE BAND RESERVATION	26	1
RED LAKE BAND RESERVATION	26	3
RED LAKE BAND RESERVATION	26	4
RED LAKE BAND RESERVATION	26	6
RED LAKE BAND RESERVATION	26	7
RED LAKE BAND RESERVATION	26	8
RED LAKE BAND RESERVATION	26	11
RED LAKE BAND RESERVATION	26	11
RED LAKE BAND RESERVATION	26	12
RED LAKE BAND RESERVATION	26	14
RED LAKE BAND RESERVATION	26	17
RED LAKE BAND RESERVATION	26	18
RED LAKE BAND RESERVATION	26	18
RED LAKE BAND RESERVATION	26	18
RED LAKE BAND RESERVATION	26	19
RED LAKE BAND RESERVATION	26	20
RED LAKE BAND RESERVATION	26	20
RED LAKE BAND RESERVATION	26	21
RED LAKE BAND RESERVATION	26	22
RED LAKE BAND RESERVATION	26	23
RED LAKE BAND RESERVATION	26	24
RED LAKE BAND RESERVATION	26	25
RED LAKE BAND RESERVATION	26	25
RED LAKE BAND RESERVATION	26	26
RED LAKE BAND RESERVATION	26	27
RED LAKE BAND RESERVATION	26	28
RED LAKE BAND RESERVATION	26	28
RED LAKE BAND RESERVATION	26	29
RED LAKE BAND RESERVATION	26	30
RED LAKE BAND RESERVATION	26	34
RED LAKE BAND RESERVATION	26	35
RED LAKE BAND RESERVATION	27	1
RED LAKE BAND RESERVATION	27	2
RED LAKE BAND RESERVATION	27	7
RED LAKE BAND RESERVATION	27	8
RED LAKE BAND RESERVATION	27	8
RED LAKE BAND RESERVATION	27	9
RED LAKE BAND RESERVATION	27	15
RED LAKE BAND RESERVATION	27	15
RED LAKE BAND RESERVATION	27	16
RED LAKE BAND RESERVATION	27	17
RED LAKE BAND RESERVATION	27	19
RED LAKE BAND RESERVATION	27	19
RED LAKE BAND RESERVATION	27	19
RED LAKE BAND RESERVATION	27	20
RED LAKE BAND RESERVATION	27	21
RED LAKE BAND RESERVATION	27	22
RED LAKE BAND RESERVATION	27	22
RED LAKE BAND RESERVATION	27	23
RED LAKE BAND RESERVATION	27	26
RED LAKE BAND RESERVATION	27	28
RED LAKE BAND RESERVATION	27	32
RED LAKE BAND RESERVATION	27	33
RED LAKE BAND RESERVATION	27	34
RED LAKE BAND RESERVATION	28	8
RED LAKE BAND RESERVATION	28	23
RED LAKE BAND RESERVATION	28	25
RED LAKE BAND RESERVATION	28	29
RED LAKE BAND RESERVATION	28	30
RED LAKE BAND RESERVATION	28	32
RED LAKE BAND RESERVATION	29	23
RED LAKE BAND RESERVATION	29	24
RED LAKE BAND RESERVATION	29	31
RED LAKE BAND RESERVATION	29	32
RED LAKE BAND RESERVATION	29	36
RED LAKE BAND RESERVATION	31	31
RED LAKE BAND RESERVATION	18	10
RED LAKE BAND RESERVATION	18	11
RED LAKE BAND RESERVATION	18	12
RED LAKE BAND RESERVATION	18	13
RED LAKE BAND RESERVATION	18	13
RED LAKE BAND RESERVATION	18	14
RED LAKE BAND RESERVATION	18	14
RED LAKE BAND RESERVATION	18	23
RED LAKE BAND RESERVATION	18	36
RED LAKE BAND RESERVATION	19	1
RED LAKE BAND RESERVATION	19	2
RED LAKE BAND RESERVATION	19	3
RED LAKE BAND RESERVATION	19	4
RED LAKE BAND RESERVATION	19	5
RED LAKE BAND RESERVATION	19	9
RED LAKE BAND RESERVATION	19	9
RED LAKE BAND RESERVATION	19	9
RED LAKE BAND RESERVATION	19	12
RED LAKE BAND RESERVATION	19	17
RED LAKE BAND RESERVATION	19	18
RED LAKE BAND RESERVATION	19	19
RED LAKE BAND RESERVATION	19	28
RED LAKE BAND RESERVATION	19	31
RED LAKE BAND RESERVATION	20	3
RED LAKE BAND RESERVATION	20	6
RED LAKE BAND RESERVATION	20	6
RED LAKE BAND RESERVATION	20	7
RED LAKE BAND RESERVATION	20	7
RED LAKE BAND RESERVATION	20	8
RED LAKE BAND RESERVATION	20	9
RED LAKE BAND RESERVATION	20	17
RED LAKE BAND RESERVATION	20	18
RED LAKE BAND RESERVATION	20	34
RED LAKE BAND RESERVATION	21	5
RED LAKE BAND RESERVATION	21	6
RED LAKE BAND RESERVATION	21	7
RED LAKE BAND RESERVATION	21	8
RED LAKE BAND RESERVATION	21	8
RED LAKE BAND RESERVATION	21	8
RED LAKE BAND RESERVATION	21	9
RED LAKE BAND RESERVATION	21	16
RED LAKE BAND RESERVATION	21	16
RED LAKE BAND RESERVATION	21	19
RED LAKE BAND RESERVATION	21	26
RED LAKE BAND RESERVATION	21	27
RED LAKE BAND RESERVATION	21	27
RED LAKE BAND RESERVATION	21	28
RED LAKE BAND RESERVATION	21	29
RED LAKE BAND RESERVATION	21	29
RED LAKE BAND RESERVATION	21	30
RED LAKE BAND RESERVATION	21	31
RED LAKE BAND RESERVATION	21	32
RED LAKE BAND RESERVATION	22	6
RED LAKE BAND RESERVATION	22	7
RED LAKE BAND RESERVATION	22	8
RED LAKE BAND RESERVATION	22	9
RED LAKE BAND RESERVATION	22	13
RED LAKE BAND RESERVATION	22	14
RED LAKE BAND RESERVATION	22	15
RED LAKE BAND RESERVATION	22	16
RED LAKE BAND RESERVATION	22	25
RED LAKE BAND RESERVATION	22	26
RED LAKE BAND RESERVATION	22	28
RED LAKE BAND RESERVATION	23	6
RED LAKE BAND RESERVATION	23	30
RED LAKE BAND RESERVATION	23	32
RED LAKE BAND RESERVATION	24	6
RED LAKE BAND RESERVATION	24	20
RED LAKE BAND RESERVATION	24	24
RED LAKE BAND RESERVATION	24	35
RED LAKE BAND RESERVATION	12	6
RED LAKE BAND RESERVATION	12	18
RED LAKE BAND RESERVATION	12	27
RED LAKE BAND RESERVATION	12	31
RED LAKE BAND RESERVATION	12	36
RED LAKE BAND RESERVATION	13	1
RED LAKE BAND RESERVATION	13	2
RED LAKE BAND RESERVATION	13	3
RED LAKE BAND RESERVATION	13	4
RED LAKE BAND RESERVATION	13	4
RED LAKE BAND RESERVATION	13	5
RED LAKE BAND RESERVATION	13	6
RED LAKE BAND RESERVATION	13	7
RED LAKE BAND RESERVATION	13	7
RED LAKE BAND RESERVATION	13	8
RED LAKE BAND RESERVATION	13	9
RED LAKE BAND RESERVATION	13	9
RED LAKE BAND RESERVATION	13	10
RED LAKE BAND RESERVATION	13	10
RED LAKE BAND RESERVATION	13	10
RED LAKE BAND RESERVATION	13	11
RED LAKE BAND RESERVATION	13	12
RED LAKE BAND RESERVATION	13	13
RED LAKE BAND RESERVATION	13	14
RED LAKE BAND RESERVATION	13	14
RED LAKE BAND RESERVATION	13	14
RED LAKE BAND RESERVATION	13	15
RED LAKE BAND RESERVATION	13	16
RED LAKE BAND RESERVATION	13	17
RED LAKE BAND RESERVATION	13	18
RED LAKE BAND RESERVATION	13	19
RED LAKE BAND RESERVATION	13	20
RED LAKE BAND RESERVATION	13	20
RED LAKE BAND RESERVATION	13	21
RED LAKE BAND RESERVATION	13	22
RED LAKE BAND RESERVATION	13	22
RED LAKE BAND RESERVATION	13	23
RED LAKE BAND RESERVATION	13	23
RED LAKE BAND RESERVATION	13	24
RED LAKE BAND RESERVATION	13	25
RED LAKE BAND RESERVATION	13	25
RED LAKE BAND RESERVATION	13	26
RED LAKE BAND RESERVATION	13	27
RED LAKE BAND RESERVATION	13	27
RED LAKE BAND RESERVATION	13	28
RED LAKE BAND RESERVATION	13	29
RED LAKE BAND RESERVATION	13	30
RED LAKE BAND RESERVATION	13	31
RED LAKE BAND RESERVATION	13	32
RED LAKE BAND RESERVATION	14	33
RED LAKE BAND RESERVATION	13	34
RED LAKE BAND RESERVATION	13	35
RED LAKE BAND RESERVATION	13	35
RED LAKE BAND RESERVATION	13	35
RED LAKE BAND RESERVATION	13	36
RED LAKE BAND RESERVATION	14	1
RED LAKE BAND RESERVATION	14	2
RED LAKE BAND RESERVATION	14	3
RED LAKE BAND RESERVATION	14	3
RED LAKE BAND RESERVATION	14	4
RED LAKE BAND RESERVATION	14	5
RED LAKE BAND RESERVATION	14	6
RED LAKE BAND RESERVATION	14	7
RED LAKE BAND RESERVATION	14	8
RED LAKE BAND RESERVATION	14	9
RED LAKE BAND RESERVATION	14	10
RED LAKE BAND RESERVATION	14	11
RED LAKE BAND RESERVATION	14	12
RED LAKE BAND RESERVATION	14	13
RED LAKE BAND RESERVATION	14	14
RED LAKE BAND RESERVATION	14	14
RED LAKE BAND RESERVATION	14	14
RED LAKE BAND RESERVATION	14	15
RED LAKE BAND RESERVATION	14	16
RED LAKE BAND RESERVATION	14	17
RED LAKE BAND RESERVATION	14	18
RED LAKE BAND RESERVATION	14	19
RED LAKE BAND RESERVATION	14	20
RED LAKE BAND RESERVATION	14	21
RED LAKE BAND RESERVATION	14	22
RED LAKE BAND RESERVATION	14	25
RED LAKE BAND RESERVATION	14	26
RED LAKE BAND RESERVATION	14	28
RED LAKE BAND RESERVATION	14	29
RED LAKE BAND RESERVATION	14	30
RED LAKE BAND RESERVATION	14	30
RED LAKE BAND RESERVATION	14	31
RED LAKE BAND RESERVATION	14	32
RED LAKE BAND RESERVATION	14	33
RED LAKE BAND RESERVATION	14	34
RED LAKE BAND RESERVATION	14	35
RED LAKE BAND RESERVATION	14	36
RED LAKE BAND RESERVATION	15	1
RED LAKE BAND RESERVATION	15	1
RED LAKE BAND RESERVATION	15	2
RED LAKE BAND RESERVATION	15	2
RED LAKE BAND RESERVATION	15	6
RED LAKE BAND RESERVATION	15	7
RED LAKE BAND RESERVATION	15	8
RED LAKE BAND RESERVATION	15	13
RED LAKE BAND RESERVATION	15	13
RED LAKE BAND RESERVATION	15	14
RED LAKE BAND RESERVATION	15	15
RED LAKE BAND RESERVATION	15	15
RED LAKE BAND RESERVATION	15	16
RED LAKE BAND RESERVATION	15	17
RED LAKE BAND RESERVATION	15	18
RED LAKE BAND RESERVATION	15	19
RED LAKE BAND RESERVATION	15	20
RED LAKE BAND RESERVATION	15	21
RED LAKE BAND RESERVATION	15	21
RED LAKE BAND RESERVATION	15	22
RED LAKE BAND RESERVATION	15	25
RED LAKE BAND RESERVATION	15	25
RED LAKE BAND RESERVATION	15	26
RED LAKE BAND RESERVATION	15	27
RED LAKE BAND RESERVATION	15	28
RED LAKE BAND RESERVATION	15	30
RED LAKE BAND RESERVATION	15	30
RED LAKE BAND RESERVATION	15	31
RED LAKE BAND RESERVATION	15	35
RED LAKE BAND RESERVATION	15	35

Owner Index

Name	Pg.	Sec.
RED LAKE BAND RESERVATION	16	3
RED LAKE BAND RESERVATION	16	12
RED LAKE BAND RESERVATION	16	19
RED LAKE BAND RESERVATION	16	23
RED LAKE BAND RESERVATION	16	24
RED LAKE BAND RESERVATION	16	30
RED LAKE BAND RESERVATION	16	33
RED LAKE BAND RESERVATION	16	34
RED LAKE BAND RESERVATION	17	7
RED LAKE BAND RESERVATION	17	10
RED LAKE BAND RESERVATION	17	14
RED LAKE BAND RESERVATION	17	15
RED LAKE BAND RESERVATION	17	24
RED LAKE BAND RESERVATION	17	25
RED LAKE BAND RESERVATION	17	29
RED LAKE BAND RESERVATION	17	30
RED LAKE BAND RESERVATION	17	31
RED LAKE BAND RESERVATION	17	32
RED LAKE BAND RESERVATION	17	33
RED LAKE BAND RESERVATION	17	33
RED LAKE BAND RESERVATION	17	34
RED LAKE BAND RESERVATION	6	4
RED LAKE BAND RESERVATION	6	6
RED LAKE BAND RESERVATION	6	7
RED LAKE BAND RESERVATION	6	8
RED LAKE BAND RESERVATION	6	9
RED LAKE BAND RESERVATION	6	34
RED LAKE BAND RESERVATION	6	36
RED LAKE BAND RESERVATION	7	1
RED LAKE BAND RESERVATION	7	5
RED LAKE BAND RESERVATION	7	8
RED LAKE BAND RESERVATION	7	10
RED LAKE BAND RESERVATION	7	10
RED LAKE BAND RESERVATION	7	12
RED LAKE BAND RESERVATION	7	13
RED LAKE BAND RESERVATION	7	18
RED LAKE BAND RESERVATION	7	20
RED LAKE BAND RESERVATION	7	21
RED LAKE BAND RESERVATION	7	22
RED LAKE BAND RESERVATION	7	23
RED LAKE BAND RESERVATION	7	24
RED LAKE BAND RESERVATION	7	27
RED LAKE BAND RESERVATION	7	28
RED LAKE BAND RESERVATION	7	28
RED LAKE BAND RESERVATION	7	30
RED LAKE BAND RESERVATION	7	31
RED LAKE BAND RESERVATION	7	32
RED LAKE BAND RESERVATION	7	33
RED LAKE BAND RESERVATION	8	7
RED LAKE BAND RESERVATION	8	8
RED LAKE BAND RESERVATION	8	13
RED LAKE BAND RESERVATION	8	16
RED LAKE BAND RESERVATION	8	17
RED LAKE BAND RESERVATION	8	19
RED LAKE BAND RESERVATION	8	20
RED LAKE BAND RESERVATION	8	20
RED LAKE BAND RESERVATION	8	21
RED LAKE BAND RESERVATION	8	21
RED LAKE BAND RESERVATION	8	21
RED LAKE BAND RESERVATION	8	22
RED LAKE BAND RESERVATION	8	22
RED LAKE BAND RESERVATION	8	23
RED LAKE BAND RESERVATION	8	24
RED LAKE BAND RESERVATION	8	35
RED LAKE BAND RESERVATION	9	1
RED LAKE BAND RESERVATION	9	13
RED LAKE BAND RESERVATION	9	17
RED LAKE BAND RESERVATION	9	18
RED LAKE BAND RESERVATION	9	18
RED LAKE BAND RESERVATION	9	19
RED LAKE BAND RESERVATION	9	22
RED LAKE BAND RESERVATION	9	24
RED LAKE BAND RESERVATION	9	24
RED LAKE BAND RESERVATION	10	2
RED LAKE BAND RESERVATION	10	2
RED LAKE BAND RESERVATION	10	2
RED LAKE BAND RESERVATION	10	3
RED LAKE BAND RESERVATION	10	8
RED LAKE BAND RESERVATION	10	9
RED LAKE BAND RESERVATION	10	11
RED LAKE BAND RESERVATION	10	12
RED LAKE BAND RESERVATION	10	15
RED LAKE BAND RESERVATION	10	20
RED LAKE BAND RESERVATION	10	22
RED LAKE BAND RESERVATION	10	31
RED LAKE BAND RESERVATION	10	32
RED LAKE BAND RESERVATION	11	3
RED LAKE BAND RESERVATION	11	3
RED LAKE BAND RESERVATION	11	4
RED LAKE BAND RESERVATION	11	5
RED LAKE BAND RESERVATION	11	6
RED LAKE BAND RESERVATION	11	7
RED LAKE BAND RESERVATION	11	13
RED LAKE BAND RESERVATION	11	13
RED LAKE BAND RESERVATION	11	14
RED LAKE BAND RESERVATION	11	19
RED LAKE BAND RESERVATION	11	20
RED LAKE BAND RESERVATION	11	25
RED LAKE BAND RESERVATION	11	29
RED LAKE BAND RESERVATION	11	30
REED CHAD	32	6
REED CHARLES E	15	11
REED MICHAEL S & TONJA M	39	17
REED MICHAEL S & TONJA M	39	17
REED MICHAEL S & TONJA M	39	17
REED MICHAEL S & TONJA M	39	17
REED MICHAEL S & TONJA M	39	17
REED MICHAEL S & TONJA M	39	17
REED MICHAEL S & TONJA M	38	20
REED MICHAEL S & TONJA M	38	20
REED MICHAEL S & TONJA M	38	20
REED MICHAEL S & TONJA M	38	21
REED MICHAEL S & TONJA M	38	0
REED MICHAEL S & TONJA M	38	0
REED MICHAEL S & TONJA M	38	0

Owner Index

Name	Pg.	Sec.
SCHAUMBURG WILLIAM H & MARLENE	45	0
SCHEFLO MYRON W	44	29
SCHEI KATHYE F	38	17
SCHEIRER PAUL C & LISA	40	0
SCHEIRER PAUL C & LISA	40	0
SCHELL GEORGE A & KAY E	35	29
SCHELL GEORGE A & KAY E	35	29
SCHELL WAYNE P & KAY M	35	20
SCHERF CURTIS	38	25
SCHILLEWAERT WILLIAM	33	9
SCHIRBER MERNA L	39	23
SCHIRO JUSTIN G	34	33
SCHIRO JUSTIN G	34	33
SCHLOSSER MICHAEL	31	10
SCHMIDT DANIEL G	44	29
SCHMIDT DANIEL G	40	8
SCHMIDT DANIEL G	40	17
SCHMIDT DANIEL G	40	0
SCHMIDT DANIEL G	40	0
SCHMIDT DANIEL G	40	0
SCHMIDT DANIEL G	40	0
SCHMIDT DANIEL G	40	0
SCHMIDT DANIEL G	28	16
SCHMIDT DANIEL J	45	0
SCHMIDT HARVEY WILLIAM	44	30
SCHMIDT JOHN L	45	0
SCHMIDT PAUL A	38	0
SCHMIDT PAUL A	38	0
SCHMISEK ETAL SCOTT	30	16
SCHMISEK SCOTT J	35	28
SCHMITT THOMAS	38	0
SCHMITZ JR CHARLES A	10	16
SCHNEIDER DAVID JOHN	33	33
SCHNELLMAN THOMAS & JENNIFER	17	11
SCHNITE THOMAS	33	0
SCHNUCKLE RICHARD & ELIZABETH	33	34
SCHNUCKLE RICHARD A	33	34
SCHOOL DISTRICT	44	19
SCHOOL DISTRICT NUMBER	39	24
SCHOW REGGIE	39	0
SCHOW REGINALD & PEGGY	39	0
SCHRAM RICHARD L & LYNN	38	0
SCHRAM RICHARD L & LYNN	38	0
SCHRANDT DAVID A & MARY M	28	2
SCHRANDT DAVID A & MARY M	16	10
SCHROEDER KATHRYN J	46	22
SCHROEDER TROY A	38	0
SCHROHT RALPH H & GLADYS M	38	0
SCHROHT RALPH H & GLADYS M	38	0
SCHUBERT DOUG & LORI	36	28
SCHUETTE GREGORY A	40	0
SCHUETTE GREGORY A	40	0
SCHUETTE GREGORY A	33	8
SCHUH BONNIE	33	25
SCHUH CLARENCE & BETTY	33	25
SCHUH ED	33	0
SCHUH RANDY G	28	11
SCHUH RANDY G	28	11
SCHUH RANDY G	28	11
SCHUH RANDY G	28	11
SCHUH RANDY G	28	14
SCHUILING WILLIAM & ELIZABETH	38	16
SCHULER TRUSTEE JAY P	34	3
SCHULER TRUSTEE JAY P	34	3
SCHULER TRUSTEE JAY P	34	3
SCHULER TRUSTEE JAY P	34	9
SCHULER TRUSTEE JAY P	34	9
SCHULER TRUSTEE JAY P	34	10
SCHULER TRUSTEE JAY P	34	10
SCHULER TRUSTEE JAY P	34	16
SCHULZ MICHAEL J	35	20
SCHULZ MICHAEL J & TRISHA L	30	16
SCHUMAN JOHNATHAN R	33	23
SCHUSTER JASON R & ANGELA	34	0
SCHUSTER JASON R & ANGELA	34	0
SCHUSTER THOMAS & BETTY	35	0
SCHUSTER THOMAS M & BETTY JO	35	20
SCHUTZ LISA	16	18
SCHWEITZER LONNY P	38	0
SCHWENZFEIER RYAN H & JENI L	35	0
SCHWIEGER MARK D	33	25
SCRIBNER WALTER D & SHELLEY	34	23
SCROGGS DONALD L & LORRAINE	16	9
SCROGGS DONALD L & LORRAINE	16	16
SEABURG SHAUN M	40	0
SEARLE EDWARD A SR & KAY ANN	28	20
SECT LLC	10	35
SECURITY STATE BANK OF WARROAD	43	36
SEIPLE MATTHEW	22	13
SELLEN ANTHONY D & COLLETTE R	45	25
SELLEN DUANE & SUSAN	45	25
SELLEN DUANE & SUSAN	45	34
SELLEN MILTON E	31	13
SELNES JOY K	39	0
SELSTAD ERIK R & NANCY L	40	31
SENKYR DONALD & JUDITH	32	13
SENKYR DONALD & JUDITH	32	24
SENKYR DUSTIN A	35	28
SENKYR JERRY J & JUDI E	34	0
SENKYR JERRY J & JUDI E	31	11
SENTI KATHERINE A	39	14
SENZEK KENNETH J SR & KATHLEEN	37	22
SERENITY HOMESTEADERS LLC	31	6
SETRAN SCOTT A	37	10
SETTERHOLM REECE E & JENNIFER M	44	29
SEVERS CRAIG & CHARLENE	28	21
SEVERS CRAIG & CHARLENE	28	21
SEVERSON RICHARD N	44	0
SHAFER GRACE E	10	12
SHANNON DAVID W & DENISE M	38	28
SHANNON DAVID W & DENISE M	38	28
SHAW JOHN E & REBECCA J	34	34
SHAY BRIAN J & DARLENE M	45	4
SHEA TODD J & DEBORAH	36	15
SHEFFER LOREN W & MONIKA Y	46	34
SHEFFER LOREN W & MONIKA Y	46	34
SHEPLER TRUSTEE RICHARD L	45	33
SHERF RANDAL G	40	0
SHERF RANDALL & NAOMI	40	0
SHERF RANDALL & NAOMI	40	0
SHERLOCK CARL & ILENE	40	30
SHERLOCK GARY J	40	30
SHERLOCK LORRAINE	40	30
SHERLOCK SCOTT & DENISE	40	30
SHERMAN JENNIFER M	35	28
SHETTERLY BENNIE F & JOY D	34	35
SHOEN ADAM	45	6
SHOEN JARED	44	30
SHOEN MASON	45	5
SHOEN RANDY	45	5
SHOEN RANDY	45	6
SHOEN ROLLAND W	45	5
SHOEN TIMOTHY F	45	5
SIEBERT BRIAN L & TAMRA J	32	13
SIEMS A JOYCE	43	6
SIKKILA RONALD A & DIANNE V	28	1
SIKKILA RONALD A & DIANNE V	29	4
SIKORSKI SHANON R & DARON R	39	17
SILK GARY & JOANNA	17	4
SILVER CREEK SCANDINAVIAN	31	10
SINDELIR FRANKLIN D	29	4
SINDELIR FRANKLIN D	29	4
SINDELIR FRANKLIN D & TAMMY J	30	33
SINDELIR FRANKLIN D & TAMMY J	30	33
SINDELIR MARK	29	22
SINDELIR RONALD E & JANE	30	7
SINDELIR SANDRA & ROGER	35	28
SIPE LAWRENCE N & BONITA J	35	31
SISTAD MARK N & JANNA M	40	0
SJAAHEIM JEANETTE	35	31
SJOBERG'S CABLEVISION INC	34	12
SKALA EUGENE & JUDY	39	0
SKEIM CHAD	38	27
SKELTON STANLEY L & JUNITA	44	30
SKIBICKI WESLEY M & LINDA	39	0
SKIBICKI WESLEY M & LINDA	39	0
SKOGLUND MARK	37	0
SKORDAHL LONNIE D &STEPHANIE R	31	0
SKORKA MICHAEL J	38	25
SLC LAND TRUST	44	0
SLETTEN DANIEL & LINDA	38	0
SLICK BRIAN & LOIS	40	6
SLICK BRIAN & LOIS	34	13
SLICK CHRISTOPHER C	30	33
SLICK CRAIG A & KATHLEEN R	31	0
SLICK GRANT	31	0
SLICK HUNTING CAMP INC	14	24
SLICK INVESTMENTS LLC	23	31
SLICK INVESTMENTS LLC	23	31
SLICK INVESTMENTS LLC	23	31
SLICK KEITH R	16	5
SLICK NEAL J	34	13
SLICK NEAL J	34	13
SLICK NEAL J & DIAN	34	14
SLICK ROBERT A & ARLEEN	16	4
SLICK ROBERT A & ARLEEN	16	5
SLINDE KIM	34	13
SMIDT JANICE	40	30
SMITH BRADLEY A	35	28
SMITH BRADLEY A	35	28
SMITH BRADLEY A	35	28
SMITH CHARLES F	38	16
SMITH CHARLES F & ANNETTE	38	28
SMITH JOSEPH E & ELIZABETH A	45	0
SMITH KYLE P & NANCY	30	11
SMITH LEROY W & JEAN	37	0
SMITH MICHAEL R	34	12
SMITH MICHAEL R	34	12
SMITH MICHAEL R	34	12
SMITH MICHAEL R	34	0
SMITH MICHAEL R	34	0
SMITH ROSA	40	0
SMITH SAMANTHA N	40	8
SMITH VINCENT F	34	0
SMITH VINCENT F	34	0
SNELGROVE FRANCIS J	15	11
SOBOLIK DENNIS M	39	0
SODERSTROM RICHARD R & LOIS	35	0
SODERSTROM RODNEY D & DOROTHY	35	0
SODERSTROM RODNEY D & DOROTHY	35	0
SODERSTROM RODNEY D & DOROTHY	35	0
SODERSTROM RODNEY D & DOROTHY	35	0
SOLHEIM ERIC C	43	36
SOLHEIM STEVEN K	40	0
SOLHEIM STEVEN K	40	0
SOLO ERIC S	31	0
SOLO ROBERT STEVE	33	7
SOMMERS IAN MICHAEL	34	0
SOMMERS ROBERT A	39	14
SONSTEGARD JOHN E & ROBYN L	35	29
SONSTEGARD ROBYN L	11	6
SONSTEGARD ROBYN L	11	6
SONSTEGARD ROBYN L	11	7
SONTOWSKI GEORGE P & DEBORAH	40	8
SONTOWSKI GEORGE P & DEBORAH	40	0
SOPKOWIAK JOHN J	33	21
SOPKOWIAK JOHN J & MARY J	33	20
SOPKOWIAK JOHN J & MARY J	33	21
SORENSEN FRED A	39	8
SORENSON GERALD KEITH	40	6
SORENSON GERALD KEITH	40	6
SORENSON GORDON M	40	18
SORENSON GORDON M	40	18
SORENSON GORDON M	40	18
SORENSON GORDON M	40	18
SORENSON TODD A & TAWNYA R	34	0
SORRELS ALCIA M & ELMO L	36	36
SORRELS ALCIA M & ELMO L	32	1
SORRELS GARY	32	5
SORRELS GREGORY W	38	28
SORRELS ROSANNA M	33	6
SORRELS WADE E	33	21
SORVIG DAVID P	40	0
SORVIG DAVID P	40	0
SORVIG DAVID P	40	0
SORVIG DAVID P	40	0
SORVIG DAVID P	40	0
SORVIG DAVID P	40	0
SOUSER JOSEPH E	34	12
SOVDE JEREMY & DEANNE	36	15
SPAETH TERRANCE P & MERILEE	34	0
SPAETH TERRANCE PAUL	34	0
SPAETH TERRANCE PAUL	34	0
SPEARS KENT D	38	0
SPECHT ARLETTE E	39	33
SPEE LEAH	34	0
SPICER MICHAEL C	44	29
SPICER MICHAEL C	44	0
SPICER MICHAEL C	44	0
SPIEGELBERG MELANIE A	22	13
SPIEKER WILLIAM D & JORAE A	37	15
SPINA JACK & DEBRA	28	18
SPINA JACK W & DEBRA L	39	24
SPINA JANET	28	18
SPINA JOHN	26	32
SPINA STACY E & SHARON L	31	9
SPIRES EDWARD E & PATRICIA M	31	0
SPIRES EDWARD E JR & ASHLI D	31	15
SPIRES SAMUEL J	31	6
SPIRES SAMUEL J	31	6
SPITSBERG TIMOTHY & ELIZABETH	37	19
SPORLEIN MARJORIE	37	15
SPORTSMANS EAGLE RIDGE LLC	46	1
SPORTSMANS EAGLE RIDGE LLC	46	0
SPORTSMANS EAGLE RIDGE LLC	46	0
SPORTSMANS EAGLE RIDGE LLC	46	0
SPORTSMANS EAGLE RIDGE LLC	46	0
SPORTSMAN'S LODGE INC	38	25
SPORTSMAN'S LODGE INC	38	25
SPORTSMAN'S LODGE INC	38	0
SPORTSMAN'S LODGE INC	38	0
SPORTSMAN'S LODGE INC	38	0
SPORTSMAN'S LODGE INC	38	0
SPORTSMAN'S LODGE INC	38	0
SPORTSMAN'S LODGE INC	38	0
SPORTSMAN'S LODGE INC	38	0
SPORTSMAN'S LODGE INC	38	0
SPORTSMAN'S LODGE INC	38	0
SPORTSMAN'S LODGE INC	38	0
SPORTSMAN'S LODGE INC	38	0
SPORTSMAN'S LODGE INC	38	0
SPORTSMAN'S LODGE INC	38	0
SPORTSMAN'S LODGE INC	38	0
SPORTSMAN'S LODGE INC	38	0
SPORTSMAN'S LODGE INC	38	0
SPORTSMAN'S LODGE INC	34	0
SPORTSMAN'S LODGE INC	34	0
SPORTSMAN'S OAK ISLAND LODGE	46	1
SPORTSMAN'S OAK ISLAND LODGE	46	1
SPORTSMAN'S OAK ISLAND LODGE	46	1
SPORTSMAN'S OAK ISLAND LODGE	46	1
SPORTSMAN'S OAK ISLAND LODGE	46	1
SPORTSMAN'S OAK ISLAND LODGE	46	1
SPORTSMAN'S OAK ISLAND LODGE	46	12
SPORTSMAN'S OAK ISLAND LODGE	46	0
SPRESTER TOM H & LUANN M	40	0
ST GERMAIN STEVEN	32	24
STAHEL FAMILY LLC	46	1
STAMMEN TALON	45	0
STAMMEN TALON	45	0
STANDINGER MARK A	40	0
STANDLY ALAN J	10	15
STANHOPE DANIEL	38	27
STANLEY BRIAN	38	0
STANTON FRANCES H	38	29
STANTON JAMES E	28	11
STANTON JR JOHN J	37	15
STANTON JR JOHN J	28	11
STANTON JR JOHN J	28	11
STARREN JON & JULIE	40	0
STARREN JON & JULIE	40	0
STARREN JON & JULIE	40	0
STARREN JON & JULIE	40	0
STATE OF MINNESOTA	44	15
STATE OF MINNESOTA	44	22
STATE OF MINNESOTA	44	22
STATE OF MINNESOTA	44	22
STATE OF MINNESOTA	44	22
STATE OF MINNESOTA	44	22
STATE OF MINNESOTA	44	22
STATE OF MINNESOTA	44	22
STATE OF MINNESOTA	44	22
STATE OF MINNESOTA	44	22
STATE OF MINNESOTA	44	23
STATE OF MINNESOTA	44	23
STATE OF MINNESOTA	44	23
STATE OF MINNESOTA	44	23
STATE OF MINNESOTA	44	23
STATE OF MINNESOTA	44	23
STATE OF MINNESOTA	44	24
STATE OF MINNESOTA	44	25
STATE OF MINNESOTA	44	26
STATE OF MINNESOTA	44	26
STATE OF MINNESOTA	44	26
STATE OF MINNESOTA	44	27
STATE OF MINNESOTA	45	23
STATE OF MINNESOTA	45	23
STATE OF MINNESOTA	45	24
STATE OF MINNESOTA	45	24
STATE OF MINNESOTA	45	25
STATE OF MINNESOTA	45	26
STATE OF MINNESOTA	45	26
STATE OF MINNESOTA	45	27
STATE OF MINNESOTA	44	28
STATE OF MINNESOTA	44	32
STATE OF MINNESOTA	44	33
STATE OF MINNESOTA	44	33
STATE OF MINNESOTA	44	33
STATE OF MINNESOTA	44	33
STATE OF MINNESOTA	45	34
STATE OF MINNESOTA	45	34
STATE OF MINNESOTA	45	34
STATE OF MINNESOTA	45	34
STATE OF MINNESOTA	45	36
STATE OF MINNESOTA	45	29
STATE OF MINNESOTA	45	29
STATE OF MINNESOTA	45	31
STATE OF MINNESOTA	45	31
STATE OF MINNESOTA	45	31
STATE OF MINNESOTA	45	31
STATE OF MINNESOTA	45	31
STATE OF MINNESOTA	45	31
STATE OF MINNESOTA	46	34
STATE OF MINNESOTA	44	13
STATE OF MINNESOTA	44	14
STATE OF MINNESOTA	44	14
STATE OF MINNESOTA	44	23
STATE OF MINNESOTA	44	23
STATE OF MINNESOTA	44	24
STATE OF MINNESOTA	41	26
STATE OF MINNESOTA	41	35
STATE OF MINNESOTA	41	36
STATE OF MINNESOTA	45	1
STATE OF MINNESOTA	45	2
STATE OF MINNESOTA	44	4
STATE OF MINNESOTA	44	4
STATE OF MINNESOTA	44	5
STATE OF MINNESOTA	45	10
STATE OF MINNESOTA	45	11
STATE OF MINNESOTA	45	12
STATE OF MINNESOTA	45	13
STATE OF MINNESOTA	45	15
STATE OF MINNESOTA	44	16
STATE OF MINNESOTA	44	17
STATE OF MINNESOTA	44	18
STATE OF MINNESOTA	44	18
STATE OF MINNESOTA	44	19
STATE OF MINNESOTA	41	31
STATE OF MINNESOTA	46	1
STATE OF MINNESOTA	46	3
STATE OF MINNESOTA	46	3
STATE OF MINNESOTA	45	5
STATE OF MINNESOTA	45	5
STATE OF MINNESOTA	45	6
STATE OF MINNESOTA	45	6
STATE OF MINNESOTA	45	7
STATE OF MINNESOTA	45	8
STATE OF MINNESOTA	46	11
STATE OF MINNESOTA	46	12
STATE OF MINNESOTA	45	17
STATE OF MINNESOTA	45	17
STATE OF MINNESOTA	45	17
STATE OF MINNESOTA	45	18
STATE OF MINNESOTA	45	18
STATE OF MINNESOTA	45	19
STATE OF MINNESOTA	45	19
STATE OF MINNESOTA	45	19
STATE OF MINNESOTA	45	19
STATE OF MINNESOTA	45	20
STATE OF MINNESOTA	45	20
STATE OF MINNESOTA	46	22
STATE OF MINNESOTA	46	22
STATE OF MINNESOTA	46	23
STATE OF MINNESOTA	43	26
STATE OF MINNESOTA	43	26
STATE OF MINNESOTA	43	27
STATE OF MINNESOTA	42	30
STATE OF MINNESOTA	41	2
STATE OF MINNESOTA	41	3
STATE OF MINNESOTA	41	11
STATE OF MINNESOTA	41	11
STATE OF MINNESOTA	41	14
STATE OF MINNESOTA	41	14
STATE OF MINNESOTA	41	14
STATE OF MINNESOTA	41	14
STATE OF MINNESOTA	41	14
STATE OF MINNESOTA	41	22
STATE OF MINNESOTA	41	22
STATE OF MINNESOTA	41	23
STATE OF MINNESOTA	41	23
STATE OF MINNESOTA	41	23
STATE OF MINNESOTA	41	23
STATE OF MINNESOTA	41	23
STATE OF MINNESOTA	41	23
STATE OF MINNESOTA	41	25
STATE OF MINNESOTA	41	25
STATE OF MINNESOTA	41	25
STATE OF MINNESOTA	41	35
STATE OF MINNESOTA	41	36
STATE OF MINNESOTA	41	36
STATE OF MINNESOTA	41	1
STATE OF MINNESOTA	41	2
STATE OF MINNESOTA	41	6
STATE OF MINNESOTA	41	6
STATE OF MINNESOTA	42	12
STATE OF MINNESOTA	42	13
STATE OF MINNESOTA	42	14
STATE OF MINNESOTA	41	17
STATE OF MINNESOTA	41	19
STATE OF MINNESOTA	41	20
STATE OF MINNESOTA	41	20
STATE OF MINNESOTA	41	21
STATE OF MINNESOTA	41	21
STATE OF MINNESOTA	42	22
STATE OF MINNESOTA	42	23
STATE OF MINNESOTA	41	28
STATE OF MINNESOTA	41	29
STATE OF MINNESOTA	41	29
STATE OF MINNESOTA	41	30
STATE OF MINNESOTA	42	7
STATE OF MINNESOTA	42	18
STATE OF MINNESOTA	43	22
STATE OF MINNESOTA	43	22
STATE OF MINNESOTA	43	22
STATE OF MINNESOTA	43	23
STATE OF MINNESOTA	43	23
STATE OF MINNESOTA	43	25
STATE OF MINNESOTA	43	26
STATE OF MINNESOTA	43	26
STATE OF MINNESOTA	39	35
STATE OF MINNESOTA	39	36
STATE OF MINNESOTA	39	2
STATE OF MINNESOTA	39	3
STATE OF MINNESOTA	39	3
STATE OF MINNESOTA	39	3
STATE OF MINNESOTA	39	4
STATE OF MINNESOTA	39	5
STATE OF MINNESOTA	39	5
STATE OF MINNESOTA	39	5
STATE OF MINNESOTA	39	7
STATE OF MINNESOTA	39	9
STATE OF MINNESOTA	39	10
STATE OF MINNESOTA	39	11
STATE OF MINNESOTA	39	12
STATE OF MINNESOTA	39	14
STATE OF MINNESOTA	39	16
STATE OF MINNESOTA	39	17
STATE OF MINNESOTA	39	18
STATE OF MINNESOTA	39	18
STATE OF MINNESOTA	39	19
STATE OF MINNESOTA	39	22
STATE OF MINNESOTA	39	22
STATE OF MINNESOTA	39	23

Name	Pg.	Sec.
STATE OF MINNESOTA	39	24
STATE OF MINNESOTA	39	25
STATE OF MINNESOTA	39	26
STATE OF MINNESOTA	39	26
STATE OF MINNESOTA	39	27
STATE OF MINNESOTA	39	27
STATE OF MINNESOTA	39	34
STATE OF MINNESOTA	39	34
STATE OF MINNESOTA	39	35
STATE OF MINNESOTA	39	36
STATE OF MINNESOTA	40	7
STATE OF MINNESOTA	40	8
STATE OF MINNESOTA	40	17
STATE OF MINNESOTA	40	18
STATE OF MINNESOTA	40	18
STATE OF MINNESOTA	40	19
STATE OF MINNESOTA	40	20
STATE OF MINNESOTA	40	28
STATE OF MINNESOTA	40	29
STATE OF MINNESOTA	40	30
STATE OF MINNESOTA	40	30
STATE OF MINNESOTA	40	31
STATE OF MINNESOTA	40	33
STATE OF MINNESOTA	40	33
STATE OF MINNESOTA	40	34
STATE OF MINNESOTA	40	0
STATE OF MINNESOTA	36	2
STATE OF MINNESOTA	36	3
STATE OF MINNESOTA	36	4
STATE OF MINNESOTA	36	7
STATE OF MINNESOTA	36	8
STATE OF MINNESOTA	36	9
STATE OF MINNESOTA	36	10
STATE OF MINNESOTA	36	10
STATE OF MINNESOTA	36	11
STATE OF MINNESOTA	36	11
STATE OF MINNESOTA	36	14
STATE OF MINNESOTA	36	14
STATE OF MINNESOTA	36	15
STATE OF MINNESOTA	36	16
STATE OF MINNESOTA	36	17
STATE OF MINNESOTA	36	21
STATE OF MINNESOTA	36	22
STATE OF MINNESOTA	36	23
STATE OF MINNESOTA	36	24
STATE OF MINNESOTA	36	25
STATE OF MINNESOTA	36	26
STATE OF MINNESOTA	36	27
STATE OF MINNESOTA	36	28
STATE OF MINNESOTA	36	31
STATE OF MINNESOTA	36	32
STATE OF MINNESOTA	36	33
STATE OF MINNESOTA	36	34
STATE OF MINNESOTA	36	35
STATE OF MINNESOTA	37	2
STATE OF MINNESOTA	37	2
STATE OF MINNESOTA	37	2
STATE OF MINNESOTA	37	2
STATE OF MINNESOTA	37	2
STATE OF MINNESOTA	37	2
STATE OF MINNESOTA	37	3
STATE OF MINNESOTA	37	3
STATE OF MINNESOTA	37	3
STATE OF MINNESOTA	37	4
STATE OF MINNESOTA	37	6
STATE OF MINNESOTA	37	7
STATE OF MINNESOTA	37	10
STATE OF MINNESOTA	37	10
STATE OF MINNESOTA	37	10
STATE OF MINNESOTA	37	10
STATE OF MINNESOTA	37	11
STATE OF MINNESOTA	37	11
STATE OF MINNESOTA	37	11
STATE OF MINNESOTA	37	11
STATE OF MINNESOTA	37	12
STATE OF MINNESOTA	37	13
STATE OF MINNESOTA	37	14
STATE OF MINNESOTA	37	14
STATE OF MINNESOTA	37	19
STATE OF MINNESOTA	37	20
STATE OF MINNESOTA	37	23
STATE OF MINNESOTA	37	24
STATE OF MINNESOTA	37	25
STATE OF MINNESOTA	37	26
STATE OF MINNESOTA	37	29
STATE OF MINNESOTA	37	35
STATE OF MINNESOTA	37	36
STATE OF MINNESOTA	38	1
STATE OF MINNESOTA	38	10
STATE OF MINNESOTA	38	11
STATE OF MINNESOTA	38	11
STATE OF MINNESOTA	38	12
STATE OF MINNESOTA	38	13
STATE OF MINNESOTA	38	14
STATE OF MINNESOTA	38	15
STATE OF MINNESOTA	38	16
STATE OF MINNESOTA	38	18
STATE OF MINNESOTA	38	23
STATE OF MINNESOTA	38	24
STATE OF MINNESOTA	38	25
STATE OF MINNESOTA	38	25
STATE OF MINNESOTA	38	26
STATE OF MINNESOTA	38	32
STATE OF MINNESOTA	32	4
STATE OF MINNESOTA	32	4
STATE OF MINNESOTA	32	5
STATE OF MINNESOTA	32	6
STATE OF MINNESOTA	32	7
STATE OF MINNESOTA	32	8
STATE OF MINNESOTA	32	9
STATE OF MINNESOTA	32	9
STATE OF MINNESOTA	32	10
STATE OF MINNESOTA	32	10
STATE OF MINNESOTA	32	12
STATE OF MINNESOTA	32	13
STATE OF MINNESOTA	32	13
STATE OF MINNESOTA	32	14
STATE OF MINNESOTA	32	14
STATE OF MINNESOTA	32	15
STATE OF MINNESOTA	32	16
STATE OF MINNESOTA	32	17
STATE OF MINNESOTA	32	18
STATE OF MINNESOTA	32	19
STATE OF MINNESOTA	32	20
STATE OF MINNESOTA	32	21
STATE OF MINNESOTA	32	22
STATE OF MINNESOTA	32	23
STATE OF MINNESOTA	32	25
STATE OF MINNESOTA	32	26
STATE OF MINNESOTA	32	27
STATE OF MINNESOTA	32	28
STATE OF MINNESOTA	32	29
STATE OF MINNESOTA	32	30
STATE OF MINNESOTA	32	31
STATE OF MINNESOTA	32	32
STATE OF MINNESOTA	32	33
STATE OF MINNESOTA	32	34
STATE OF MINNESOTA	32	35
STATE OF MINNESOTA	33	1
STATE OF MINNESOTA	33	2
STATE OF MINNESOTA	33	3
STATE OF MINNESOTA	33	4
STATE OF MINNESOTA	33	9
STATE OF MINNESOTA	33	9
STATE OF MINNESOTA	33	10
STATE OF MINNESOTA	33	11
STATE OF MINNESOTA	33	12
STATE OF MINNESOTA	33	17
STATE OF MINNESOTA	33	20
STATE OF MINNESOTA	33	27
STATE OF MINNESOTA	33	28
STATE OF MINNESOTA	33	29
STATE OF MINNESOTA	33	30
STATE OF MINNESOTA	33	30
STATE OF MINNESOTA	33	31
STATE OF MINNESOTA	33	34
STATE OF MINNESOTA	33	36
STATE OF MINNESOTA	33	0
STATE OF MINNESOTA	34	4
STATE OF MINNESOTA	34	5
STATE OF MINNESOTA	34	6
STATE OF MINNESOTA	34	7
STATE OF MINNESOTA	34	8
STATE OF MINNESOTA	34	9
STATE OF MINNESOTA	34	9
STATE OF MINNESOTA	34	11
STATE OF MINNESOTA	34	16
STATE OF MINNESOTA	34	17
STATE OF MINNESOTA	34	18
STATE OF MINNESOTA	34	19
STATE OF MINNESOTA	34	20
STATE OF MINNESOTA	34	21
STATE OF MINNESOTA	34	22
STATE OF MINNESOTA	34	25
STATE OF MINNESOTA	34	26
STATE OF MINNESOTA	34	27
STATE OF MINNESOTA	34	27
STATE OF MINNESOTA	34	28
STATE OF MINNESOTA	34	31
STATE OF MINNESOTA	34	35
STATE OF MINNESOTA	34	35
STATE OF MINNESOTA	35	18
STATE OF MINNESOTA	25	1
STATE OF MINNESOTA	25	2
STATE OF MINNESOTA	25	2
STATE OF MINNESOTA	25	3
STATE OF MINNESOTA	25	4
STATE OF MINNESOTA	26	5
STATE OF MINNESOTA	25	6
STATE OF MINNESOTA	25	7
STATE OF MINNESOTA	25	9
STATE OF MINNESOTA	25	9
STATE OF MINNESOTA	25	10
STATE OF MINNESOTA	25	11
STATE OF MINNESOTA	25	12
STATE OF MINNESOTA	25	12
STATE OF MINNESOTA	25	13
STATE OF MINNESOTA	25	14
STATE OF MINNESOTA	25	15
STATE OF MINNESOTA	25	16
STATE OF MINNESOTA	25	17
STATE OF MINNESOTA	25	18
STATE OF MINNESOTA	25	19
STATE OF MINNESOTA	25	19
STATE OF MINNESOTA	25	20
STATE OF MINNESOTA	25	21
STATE OF MINNESOTA	25	22
STATE OF MINNESOTA	25	23
STATE OF MINNESOTA	25	24
STATE OF MINNESOTA	25	24
STATE OF MINNESOTA	25	25
STATE OF MINNESOTA	25	26
STATE OF MINNESOTA	25	26
STATE OF MINNESOTA	25	27
STATE OF MINNESOTA	25	27
STATE OF MINNESOTA	25	28
STATE OF MINNESOTA	25	29
STATE OF MINNESOTA	25	29
STATE OF MINNESOTA	25	30
STATE OF MINNESOTA	25	30
STATE OF MINNESOTA	25	31
STATE OF MINNESOTA	25	32
STATE OF MINNESOTA	25	32
STATE OF MINNESOTA	25	33
STATE OF MINNESOTA	25	34
STATE OF MINNESOTA	25	35
STATE OF MINNESOTA	25	36
STATE OF MINNESOTA	26	1
STATE OF MINNESOTA	26	2
STATE OF MINNESOTA	26	3
STATE OF MINNESOTA	26	3
STATE OF MINNESOTA	26	4
STATE OF MINNESOTA	26	5
STATE OF MINNESOTA	26	5
STATE OF MINNESOTA	26	6
STATE OF MINNESOTA	26	6
STATE OF MINNESOTA	26	7
STATE OF MINNESOTA	26	8
STATE OF MINNESOTA	26	9
STATE OF MINNESOTA	26	10
STATE OF MINNESOTA	26	11
STATE OF MINNESOTA	26	12
STATE OF MINNESOTA	26	13
STATE OF MINNESOTA	26	14
STATE OF MINNESOTA	26	15
STATE OF MINNESOTA	26	16
STATE OF MINNESOTA	26	17
STATE OF MINNESOTA	26	17
STATE OF MINNESOTA	26	18
STATE OF MINNESOTA	26	19
STATE OF MINNESOTA	26	20
STATE OF MINNESOTA	26	21
STATE OF MINNESOTA	26	22
STATE OF MINNESOTA	26	23
STATE OF MINNESOTA	26	24
STATE OF MINNESOTA	26	25
STATE OF MINNESOTA	26	26
STATE OF MINNESOTA	26	27
STATE OF MINNESOTA	26	28
STATE OF MINNESOTA	26	29
STATE OF MINNESOTA	26	29
STATE OF MINNESOTA	26	30
STATE OF MINNESOTA	26	31
STATE OF MINNESOTA	26	32
STATE OF MINNESOTA	26	32
STATE OF MINNESOTA	26	33
STATE OF MINNESOTA	26	34
STATE OF MINNESOTA	26	35
STATE OF MINNESOTA	26	36
STATE OF MINNESOTA	27	1
STATE OF MINNESOTA	27	2
STATE OF MINNESOTA	27	3
STATE OF MINNESOTA	27	4
STATE OF MINNESOTA	27	5
STATE OF MINNESOTA	27	6
STATE OF MINNESOTA	27	7
STATE OF MINNESOTA	27	7
STATE OF MINNESOTA	27	8
STATE OF MINNESOTA	27	9
STATE OF MINNESOTA	27	10
STATE OF MINNESOTA	27	11
STATE OF MINNESOTA	27	12
STATE OF MINNESOTA	27	13
STATE OF MINNESOTA	27	14
STATE OF MINNESOTA	27	16
STATE OF MINNESOTA	27	17
STATE OF MINNESOTA	27	18
STATE OF MINNESOTA	27	19
STATE OF MINNESOTA	27	19
STATE OF MINNESOTA	27	20
STATE OF MINNESOTA	27	21
STATE OF MINNESOTA	27	22
STATE OF MINNESOTA	27	22
STATE OF MINNESOTA	27	23
STATE OF MINNESOTA	27	24
STATE OF MINNESOTA	27	25
STATE OF MINNESOTA	27	26
STATE OF MINNESOTA	27	27
STATE OF MINNESOTA	27	28
STATE OF MINNESOTA	27	28
STATE OF MINNESOTA	27	28
STATE OF MINNESOTA	27	29
STATE OF MINNESOTA	27	30
STATE OF MINNESOTA	27	31
STATE OF MINNESOTA	27	32
STATE OF MINNESOTA	27	33
STATE OF MINNESOTA	27	34
STATE OF MINNESOTA	27	34
STATE OF MINNESOTA	27	35
STATE OF MINNESOTA	27	36
STATE OF MINNESOTA	28	3
STATE OF MINNESOTA	28	5
STATE OF MINNESOTA	28	6
STATE OF MINNESOTA	28	7
STATE OF MINNESOTA	28	8
STATE OF MINNESOTA	28	10
STATE OF MINNESOTA	28	11
STATE OF MINNESOTA	28	13
STATE OF MINNESOTA	28	14
STATE OF MINNESOTA	28	15
STATE OF MINNESOTA	28	17
STATE OF MINNESOTA	28	22
STATE OF MINNESOTA	28	23
STATE OF MINNESOTA	28	23
STATE OF MINNESOTA	28	24
STATE OF MINNESOTA	28	25
STATE OF MINNESOTA	28	26
STATE OF MINNESOTA	28	26
STATE OF MINNESOTA	28	27
STATE OF MINNESOTA	28	28
STATE OF MINNESOTA	28	28
STATE OF MINNESOTA	28	29
STATE OF MINNESOTA	28	30
STATE OF MINNESOTA	28	31
STATE OF MINNESOTA	28	32
STATE OF MINNESOTA	28	33
STATE OF MINNESOTA	28	34
STATE OF MINNESOTA	28	35
STATE OF MINNESOTA	28	36
STATE OF MINNESOTA	29	1
STATE OF MINNESOTA	29	5
STATE OF MINNESOTA	29	6
STATE OF MINNESOTA	29	7
STATE OF MINNESOTA	29	8
STATE OF MINNESOTA	29	14
STATE OF MINNESOTA	29	15
STATE OF MINNESOTA	29	19
STATE OF MINNESOTA	29	20
STATE OF MINNESOTA	29	22
STATE OF MINNESOTA	29	23
STATE OF MINNESOTA	29	24
STATE OF MINNESOTA	29	25
STATE OF MINNESOTA	29	26
STATE OF MINNESOTA	29	27
STATE OF MINNESOTA	29	28
STATE OF MINNESOTA	29	29
STATE OF MINNESOTA	29	30
STATE OF MINNESOTA	29	31
STATE OF MINNESOTA	29	32
STATE OF MINNESOTA	29	33
STATE OF MINNESOTA	29	34
STATE OF MINNESOTA	29	35
STATE OF MINNESOTA	29	36
STATE OF MINNESOTA	30	13
STATE OF MINNESOTA	30	14
STATE OF MINNESOTA	30	15
STATE OF MINNESOTA	30	15
STATE OF MINNESOTA	30	16
STATE OF MINNESOTA	30	17
STATE OF MINNESOTA	30	19
STATE OF MINNESOTA	30	22
STATE OF MINNESOTA	30	23
STATE OF MINNESOTA	30	23
STATE OF MINNESOTA	30	24
STATE OF MINNESOTA	30	24
STATE OF MINNESOTA	30	24
STATE OF MINNESOTA	30	25
STATE OF MINNESOTA	30	26
STATE OF MINNESOTA	30	27
STATE OF MINNESOTA	30	30
STATE OF MINNESOTA	30	31
STATE OF MINNESOTA	30	31
STATE OF MINNESOTA	30	35
STATE OF MINNESOTA	30	36
STATE OF MINNESOTA	31	5
STATE OF MINNESOTA	31	10
STATE OF MINNESOTA	31	10
STATE OF MINNESOTA	31	13
STATE OF MINNESOTA	31	22
STATE OF MINNESOTA	31	23
STATE OF MINNESOTA	31	25
STATE OF MINNESOTA	31	26
STATE OF MINNESOTA	31	27
STATE OF MINNESOTA	31	27
STATE OF MINNESOTA	31	28
STATE OF MINNESOTA	31	29
STATE OF MINNESOTA	31	30
STATE OF MINNESOTA	31	31
STATE OF MINNESOTA	31	32
STATE OF MINNESOTA	31	33
STATE OF MINNESOTA	31	34
STATE OF MINNESOTA	31	35
STATE OF MINNESOTA	31	36
STATE OF MINNESOTA	31	0
STATE OF MINNESOTA	31	0
STATE OF MINNESOTA	31	0
STATE OF MINNESOTA	18	1
STATE OF MINNESOTA	18	2
STATE OF MINNESOTA	18	3
STATE OF MINNESOTA	18	4
STATE OF MINNESOTA	18	5
STATE OF MINNESOTA	18	6
STATE OF MINNESOTA	18	7
STATE OF MINNESOTA	18	8
STATE OF MINNESOTA	18	8
STATE OF MINNESOTA	18	9
STATE OF MINNESOTA	18	10
STATE OF MINNESOTA	18	11
STATE OF MINNESOTA	18	11
STATE OF MINNESOTA	18	12
STATE OF MINNESOTA	18	13
STATE OF MINNESOTA	18	13
STATE OF MINNESOTA	18	15
STATE OF MINNESOTA	18	15
STATE OF MINNESOTA	18	16
STATE OF MINNESOTA	18	16
STATE OF MINNESOTA	18	17
STATE OF MINNESOTA	18	18
STATE OF MINNESOTA	18	19
STATE OF MINNESOTA	18	20
STATE OF MINNESOTA	18	21
STATE OF MINNESOTA	18	22
STATE OF MINNESOTA	18	23
STATE OF MINNESOTA	18	23
STATE OF MINNESOTA	18	24
STATE OF MINNESOTA	18	24
STATE OF MINNESOTA	18	25
STATE OF MINNESOTA	18	26
STATE OF MINNESOTA	18	27
STATE OF MINNESOTA	18	28
STATE OF MINNESOTA	18	29
STATE OF MINNESOTA	18	30
STATE OF MINNESOTA	18	30
STATE OF MINNESOTA	18	31
STATE OF MINNESOTA	18	32
STATE OF MINNESOTA	18	33
STATE OF MINNESOTA	18	34
STATE OF MINNESOTA	18	35
STATE OF MINNESOTA	18	36
STATE OF MINNESOTA	19	1
STATE OF MINNESOTA	19	1
STATE OF MINNESOTA	19	2
STATE OF MINNESOTA	19	3
STATE OF MINNESOTA	19	3
STATE OF MINNESOTA	19	3
STATE OF MINNESOTA	19	4
STATE OF MINNESOTA	19	4
STATE OF MINNESOTA	19	4
STATE OF MINNESOTA	19	4
STATE OF MINNESOTA	19	4
STATE OF MINNESOTA	19	5
STATE OF MINNESOTA	19	6
STATE OF MINNESOTA	19	6
STATE OF MINNESOTA	19	7
STATE OF MINNESOTA	19	7
STATE OF MINNESOTA	19	7
STATE OF MINNESOTA	19	8
STATE OF MINNESOTA	19	8
STATE OF MINNESOTA	19	8
STATE OF MINNESOTA	19	9
STATE OF MINNESOTA	19	9
STATE OF MINNESOTA	19	10
STATE OF MINNESOTA	19	11
STATE OF MINNESOTA	19	12
STATE OF MINNESOTA	19	13
STATE OF MINNESOTA	19	14
STATE OF MINNESOTA	19	15
STATE OF MINNESOTA	19	16
STATE OF MINNESOTA	19	16
STATE OF MINNESOTA	19	17
STATE OF MINNESOTA	19	18
STATE OF MINNESOTA	19	19
STATE OF MINNESOTA	19	20
STATE OF MINNESOTA	19	20
STATE OF MINNESOTA	19	20
STATE OF MINNESOTA	19	21
STATE OF MINNESOTA	19	21
STATE OF MINNESOTA	19	22
STATE OF MINNESOTA	19	23
STATE OF MINNESOTA	19	24
STATE OF MINNESOTA	19	25
STATE OF MINNESOTA	19	25
STATE OF MINNESOTA	19	26
STATE OF MINNESOTA	19	27
STATE OF MINNESOTA	19	27
STATE OF MINNESOTA	19	28
STATE OF MINNESOTA	19	28
STATE OF MINNESOTA	19	29
STATE OF MINNESOTA	19	30
STATE OF MINNESOTA	19	31
STATE OF MINNESOTA	19	31
STATE OF MINNESOTA	19	31
STATE OF MINNESOTA	19	32
STATE OF MINNESOTA	19	33
STATE OF MINNESOTA	19	34
STATE OF MINNESOTA	19	34
STATE OF MINNESOTA	19	34
STATE OF MINNESOTA	19	34
STATE OF MINNESOTA	19	35
STATE OF MINNESOTA	19	36
STATE OF MINNESOTA	20	1
STATE OF MINNESOTA	20	2
STATE OF MINNESOTA	20	3
STATE OF MINNESOTA	20	4
STATE OF MINNESOTA	20	5
STATE OF MINNESOTA	20	6

Owner Index

Name	Pg.	Sec.
STATE OF MINNESOTA	20	6
STATE OF MINNESOTA	20	7
STATE OF MINNESOTA	20	8
STATE OF MINNESOTA	20	9
STATE OF MINNESOTA	20	9
STATE OF MINNESOTA	20	10
STATE OF MINNESOTA	20	11
STATE OF MINNESOTA	20	12
STATE OF MINNESOTA	20	12
STATE OF MINNESOTA	20	13
STATE OF MINNESOTA	20	13
STATE OF MINNESOTA	20	13
STATE OF MINNESOTA	20	13
STATE OF MINNESOTA	20	14
STATE OF MINNESOTA	20	15
STATE OF MINNESOTA	20	16
STATE OF MINNESOTA	20	17
STATE OF MINNESOTA	20	18
STATE OF MINNESOTA	20	19
STATE OF MINNESOTA	20	20
STATE OF MINNESOTA	20	21
STATE OF MINNESOTA	20	22
STATE OF MINNESOTA	20	23
STATE OF MINNESOTA	20	24
STATE OF MINNESOTA	20	25
STATE OF MINNESOTA	20	26
STATE OF MINNESOTA	20	27
STATE OF MINNESOTA	20	28
STATE OF MINNESOTA	20	29
STATE OF MINNESOTA	20	29
STATE OF MINNESOTA	20	30
STATE OF MINNESOTA	20	30
STATE OF MINNESOTA	20	31
STATE OF MINNESOTA	20	31
STATE OF MINNESOTA	20	31
STATE OF MINNESOTA	20	31
STATE OF MINNESOTA	20	31
STATE OF MINNESOTA	20	31
STATE OF MINNESOTA	20	32
STATE OF MINNESOTA	20	33
STATE OF MINNESOTA	20	34
STATE OF MINNESOTA	20	35
STATE OF MINNESOTA	20	36
STATE OF MINNESOTA	21	1
STATE OF MINNESOTA	21	2
STATE OF MINNESOTA	21	3
STATE OF MINNESOTA	21	4
STATE OF MINNESOTA	21	5
STATE OF MINNESOTA	21	5
STATE OF MINNESOTA	21	6
STATE OF MINNESOTA	21	6
STATE OF MINNESOTA	21	7
STATE OF MINNESOTA	21	7
STATE OF MINNESOTA	21	7
STATE OF MINNESOTA	21	8
STATE OF MINNESOTA	21	9
STATE OF MINNESOTA	21	9
STATE OF MINNESOTA	21	10
STATE OF MINNESOTA	21	11
STATE OF MINNESOTA	21	12
STATE OF MINNESOTA	21	13
STATE OF MINNESOTA	21	14
STATE OF MINNESOTA	21	15
STATE OF MINNESOTA	21	16
STATE OF MINNESOTA	21	16
STATE OF MINNESOTA	21	17
STATE OF MINNESOTA	21	18
STATE OF MINNESOTA	21	19
STATE OF MINNESOTA	21	19
STATE OF MINNESOTA	21	19
STATE OF MINNESOTA	21	20
STATE OF MINNESOTA	21	20
STATE OF MINNESOTA	21	21
STATE OF MINNESOTA	21	22
STATE OF MINNESOTA	21	22
STATE OF MINNESOTA	21	23
STATE OF MINNESOTA	21	24
STATE OF MINNESOTA	21	25
STATE OF MINNESOTA	21	26
STATE OF MINNESOTA	21	27
STATE OF MINNESOTA	21	27
STATE OF MINNESOTA	21	28
STATE OF MINNESOTA	21	28
STATE OF MINNESOTA	21	28
STATE OF MINNESOTA	21	29
STATE OF MINNESOTA	21	30
STATE OF MINNESOTA	21	30
STATE OF MINNESOTA	21	31
STATE OF MINNESOTA	21	32
STATE OF MINNESOTA	21	33
STATE OF MINNESOTA	21	33
STATE OF MINNESOTA	21	33
STATE OF MINNESOTA	21	34
STATE OF MINNESOTA	21	34
STATE OF MINNESOTA	21	35
STATE OF MINNESOTA	21	36
STATE OF MINNESOTA	22	1
STATE OF MINNESOTA	22	2
STATE OF MINNESOTA	22	3
STATE OF MINNESOTA	22	4
STATE OF MINNESOTA	22	5
STATE OF MINNESOTA	22	6
STATE OF MINNESOTA	22	6
STATE OF MINNESOTA	22	7
STATE OF MINNESOTA	22	8
STATE OF MINNESOTA	22	9
STATE OF MINNESOTA	22	10
STATE OF MINNESOTA	22	11
STATE OF MINNESOTA	22	12
STATE OF MINNESOTA	22	13
STATE OF MINNESOTA	22	14
STATE OF MINNESOTA	22	14
STATE OF MINNESOTA	22	15
STATE OF MINNESOTA	22	16
STATE OF MINNESOTA	22	17
STATE OF MINNESOTA	22	18
STATE OF MINNESOTA	22	19
STATE OF MINNESOTA	22	20
STATE OF MINNESOTA	22	21
STATE OF MINNESOTA	22	22
STATE OF MINNESOTA	22	23
STATE OF MINNESOTA	22	24
STATE OF MINNESOTA	22	25
STATE OF MINNESOTA	22	26
STATE OF MINNESOTA	22	27
STATE OF MINNESOTA	22	28
STATE OF MINNESOTA	22	29
STATE OF MINNESOTA	22	30
STATE OF MINNESOTA	22	31
STATE OF MINNESOTA	22	32
STATE OF MINNESOTA	22	33
STATE OF MINNESOTA	22	34
STATE OF MINNESOTA	22	35
STATE OF MINNESOTA	22	36
STATE OF MINNESOTA	23	1
STATE OF MINNESOTA	23	2
STATE OF MINNESOTA	23	3
STATE OF MINNESOTA	23	6
STATE OF MINNESOTA	23	7
STATE OF MINNESOTA	23	9
STATE OF MINNESOTA	23	10
STATE OF MINNESOTA	23	11
STATE OF MINNESOTA	23	12
STATE OF MINNESOTA	23	13
STATE OF MINNESOTA	23	14
STATE OF MINNESOTA	23	14
STATE OF MINNESOTA	23	15
STATE OF MINNESOTA	23	16
STATE OF MINNESOTA	23	17
STATE OF MINNESOTA	23	18
STATE OF MINNESOTA	23	19
STATE OF MINNESOTA	23	20
STATE OF MINNESOTA	23	21
STATE OF MINNESOTA	23	22
STATE OF MINNESOTA	23	23
STATE OF MINNESOTA	23	24
STATE OF MINNESOTA	23	25
STATE OF MINNESOTA	23	26
STATE OF MINNESOTA	23	27
STATE OF MINNESOTA	23	28
STATE OF MINNESOTA	23	29
STATE OF MINNESOTA	23	30
STATE OF MINNESOTA	23	31
STATE OF MINNESOTA	23	32
STATE OF MINNESOTA	23	32
STATE OF MINNESOTA	23	33
STATE OF MINNESOTA	23	34
STATE OF MINNESOTA	23	35
STATE OF MINNESOTA	24	1
STATE OF MINNESOTA	24	2
STATE OF MINNESOTA	24	3
STATE OF MINNESOTA	24	4
STATE OF MINNESOTA	24	5
STATE OF MINNESOTA	24	6
STATE OF MINNESOTA	24	7
STATE OF MINNESOTA	24	8
STATE OF MINNESOTA	24	8
STATE OF MINNESOTA	24	8
STATE OF MINNESOTA	24	9
STATE OF MINNESOTA	24	9
STATE OF MINNESOTA	24	10
STATE OF MINNESOTA	24	11
STATE OF MINNESOTA	24	12
STATE OF MINNESOTA	24	12
STATE OF MINNESOTA	24	13
STATE OF MINNESOTA	24	14
STATE OF MINNESOTA	24	15
STATE OF MINNESOTA	24	15
STATE OF MINNESOTA	24	16
STATE OF MINNESOTA	24	17
STATE OF MINNESOTA	24	18
STATE OF MINNESOTA	24	19
STATE OF MINNESOTA	24	20
STATE OF MINNESOTA	24	20
STATE OF MINNESOTA	24	21
STATE OF MINNESOTA	24	21
STATE OF MINNESOTA	24	21
STATE OF MINNESOTA	24	22
STATE OF MINNESOTA	24	23
STATE OF MINNESOTA	24	23
STATE OF MINNESOTA	24	24
STATE OF MINNESOTA	24	25
STATE OF MINNESOTA	24	26
STATE OF MINNESOTA	24	27
STATE OF MINNESOTA	24	32
STATE OF MINNESOTA	24	33
STATE OF MINNESOTA	24	34
STATE OF MINNESOTA	24	35
STATE OF MINNESOTA	24	36
STATE OF MINNESOTA	12	1
STATE OF MINNESOTA	12	2
STATE OF MINNESOTA	12	3
STATE OF MINNESOTA	12	3
STATE OF MINNESOTA	12	4
STATE OF MINNESOTA	12	5
STATE OF MINNESOTA	12	6
STATE OF MINNESOTA	12	7
STATE OF MINNESOTA	12	8
STATE OF MINNESOTA	12	9
STATE OF MINNESOTA	12	10
STATE OF MINNESOTA	12	10
STATE OF MINNESOTA	12	11
STATE OF MINNESOTA	12	12
STATE OF MINNESOTA	12	12
STATE OF MINNESOTA	12	13
STATE OF MINNESOTA	12	14
STATE OF MINNESOTA	12	15
STATE OF MINNESOTA	12	15
STATE OF MINNESOTA	12	16
STATE OF MINNESOTA	12	17
STATE OF MINNESOTA	12	18
STATE OF MINNESOTA	12	19
STATE OF MINNESOTA	12	20
STATE OF MINNESOTA	12	21
STATE OF MINNESOTA	12	21
STATE OF MINNESOTA	12	22
STATE OF MINNESOTA	12	23
STATE OF MINNESOTA	12	24
STATE OF MINNESOTA	12	25
STATE OF MINNESOTA	12	26
STATE OF MINNESOTA	12	27
STATE OF MINNESOTA	12	28
STATE OF MINNESOTA	12	29
STATE OF MINNESOTA	12	30
STATE OF MINNESOTA	12	31
STATE OF MINNESOTA	12	32
STATE OF MINNESOTA	12	33
STATE OF MINNESOTA	12	34
STATE OF MINNESOTA	12	35
STATE OF MINNESOTA	12	36
STATE OF MINNESOTA	13	1
STATE OF MINNESOTA	13	3
STATE OF MINNESOTA	13	4
STATE OF MINNESOTA	13	5
STATE OF MINNESOTA	13	7
STATE OF MINNESOTA	13	11
STATE OF MINNESOTA	13	14
STATE OF MINNESOTA	13	15
STATE OF MINNESOTA	13	18
STATE OF MINNESOTA	13	21
STATE OF MINNESOTA	13	23
STATE OF MINNESOTA	13	31
STATE OF MINNESOTA	13	32
STATE OF MINNESOTA	13	33
STATE OF MINNESOTA	13	34
STATE OF MINNESOTA	13	36
STATE OF MINNESOTA	14	2
STATE OF MINNESOTA	14	2
STATE OF MINNESOTA	14	3
STATE OF MINNESOTA	14	4
STATE OF MINNESOTA	14	6
STATE OF MINNESOTA	14	11
STATE OF MINNESOTA	14	12
STATE OF MINNESOTA	14	12
STATE OF MINNESOTA	14	13
STATE OF MINNESOTA	14	13
STATE OF MINNESOTA	14	13
STATE OF MINNESOTA	14	14
STATE OF MINNESOTA	14	14
STATE OF MINNESOTA	14	15
STATE OF MINNESOTA	14	21
STATE OF MINNESOTA	14	21
STATE OF MINNESOTA	14	22
STATE OF MINNESOTA	14	22
STATE OF MINNESOTA	14	23
STATE OF MINNESOTA	14	23
STATE OF MINNESOTA	14	23
STATE OF MINNESOTA	14	24
STATE OF MINNESOTA	14	24
STATE OF MINNESOTA	14	24
STATE OF MINNESOTA	14	26
STATE OF MINNESOTA	14	27
STATE OF MINNESOTA	14	27
STATE OF MINNESOTA	14	28
STATE OF MINNESOTA	14	29
STATE OF MINNESOTA	14	31
STATE OF MINNESOTA	14	34
STATE OF MINNESOTA	14	35
STATE OF MINNESOTA	15	2
STATE OF MINNESOTA	15	3
STATE OF MINNESOTA	15	4
STATE OF MINNESOTA	15	5
STATE OF MINNESOTA	15	7
STATE OF MINNESOTA	15	8
STATE OF MINNESOTA	15	8
STATE OF MINNESOTA	15	8
STATE OF MINNESOTA	15	9
STATE OF MINNESOTA	15	10
STATE OF MINNESOTA	15	11
STATE OF MINNESOTA	15	11
STATE OF MINNESOTA	15	12
STATE OF MINNESOTA	15	13
STATE OF MINNESOTA	15	13
STATE OF MINNESOTA	15	14
STATE OF MINNESOTA	15	15
STATE OF MINNESOTA	15	15
STATE OF MINNESOTA	15	16
STATE OF MINNESOTA	15	17
STATE OF MINNESOTA	15	18
STATE OF MINNESOTA	15	19
STATE OF MINNESOTA	15	20
STATE OF MINNESOTA	15	21
STATE OF MINNESOTA	15	22
STATE OF MINNESOTA	15	23
STATE OF MINNESOTA	15	24
STATE OF MINNESOTA	15	25
STATE OF MINNESOTA	15	26
STATE OF MINNESOTA	15	27
STATE OF MINNESOTA	15	28
STATE OF MINNESOTA	15	29
STATE OF MINNESOTA	15	30
STATE OF MINNESOTA	15	30
STATE OF MINNESOTA	15	30
STATE OF MINNESOTA	15	32
STATE OF MINNESOTA	15	33
STATE OF MINNESOTA	15	34
STATE OF MINNESOTA	15	35
STATE OF MINNESOTA	15	36
STATE OF MINNESOTA	16	1
STATE OF MINNESOTA	16	3
STATE OF MINNESOTA	16	3
STATE OF MINNESOTA	16	3
STATE OF MINNESOTA	16	7
STATE OF MINNESOTA	16	11
STATE OF MINNESOTA	16	12
STATE OF MINNESOTA	16	13
STATE OF MINNESOTA	16	6
STATE OF MINNESOTA	16	17
STATE OF MINNESOTA	16	18
STATE OF MINNESOTA	16	19
STATE OF MINNESOTA	16	20
STATE OF MINNESOTA	16	22
STATE OF MINNESOTA	16	23
STATE OF MINNESOTA	16	24
STATE OF MINNESOTA	16	25
STATE OF MINNESOTA	16	26
STATE OF MINNESOTA	16	27
STATE OF MINNESOTA	16	28
STATE OF MINNESOTA	16	29
STATE OF MINNESOTA	16	30
STATE OF MINNESOTA	16	31
STATE OF MINNESOTA	16	32
STATE OF MINNESOTA	16	33
STATE OF MINNESOTA	16	34
STATE OF MINNESOTA	16	35
STATE OF MINNESOTA	16	36
STATE OF MINNESOTA	16	36
STATE OF MINNESOTA	17	1
STATE OF MINNESOTA	17	5
STATE OF MINNESOTA	17	7
STATE OF MINNESOTA	17	8
STATE OF MINNESOTA	17	8
STATE OF MINNESOTA	17	9
STATE OF MINNESOTA	17	10
STATE OF MINNESOTA	17	11
STATE OF MINNESOTA	17	12
STATE OF MINNESOTA	17	13
STATE OF MINNESOTA	17	14
STATE OF MINNESOTA	17	15
STATE OF MINNESOTA	17	16
STATE OF MINNESOTA	17	17
STATE OF MINNESOTA	17	18
STATE OF MINNESOTA	17	19
STATE OF MINNESOTA	17	19
STATE OF MINNESOTA	17	20
STATE OF MINNESOTA	17	21
STATE OF MINNESOTA	17	22
STATE OF MINNESOTA	17	23
STATE OF MINNESOTA	17	24
STATE OF MINNESOTA	17	26
STATE OF MINNESOTA	17	27
STATE OF MINNESOTA	17	28
STATE OF MINNESOTA	17	29
STATE OF MINNESOTA	17	30
STATE OF MINNESOTA	17	31
STATE OF MINNESOTA	17	32
STATE OF MINNESOTA	17	33
STATE OF MINNESOTA	17	33
STATE OF MINNESOTA	17	33
STATE OF MINNESOTA	17	34
STATE OF MINNESOTA	17	35
STATE OF MINNESOTA	17	36
STATE OF MINNESOTA	6	1
STATE OF MINNESOTA	6	2
STATE OF MINNESOTA	6	3
STATE OF MINNESOTA	6	4
STATE OF MINNESOTA	6	5
STATE OF MINNESOTA	6	6
STATE OF MINNESOTA	6	11
STATE OF MINNESOTA	6	8
STATE OF MINNESOTA	6	9
STATE OF MINNESOTA	6	10
STATE OF MINNESOTA	6	11
STATE OF MINNESOTA	6	12
STATE OF MINNESOTA	6	13
STATE OF MINNESOTA	6	14
STATE OF MINNESOTA	6	15
STATE OF MINNESOTA	6	16
STATE OF MINNESOTA	6	17
STATE OF MINNESOTA	6	18
STATE OF MINNESOTA	6	19
STATE OF MINNESOTA	6	19
STATE OF MINNESOTA	6	20
STATE OF MINNESOTA	6	21
STATE OF MINNESOTA	6	22
STATE OF MINNESOTA	6	23
STATE OF MINNESOTA	6	24
STATE OF MINNESOTA	6	25
STATE OF MINNESOTA	6	26
STATE OF MINNESOTA	6	27
STATE OF MINNESOTA	6	28
STATE OF MINNESOTA	6	29
STATE OF MINNESOTA	6	30
STATE OF MINNESOTA	6	31
STATE OF MINNESOTA	6	32
STATE OF MINNESOTA	6	33
STATE OF MINNESOTA	6	34
STATE OF MINNESOTA	6	35
STATE OF MINNESOTA	6	36
STATE OF MINNESOTA	7	1
STATE OF MINNESOTA	7	2
STATE OF MINNESOTA	7	3
STATE OF MINNESOTA	7	4
STATE OF MINNESOTA	7	5
STATE OF MINNESOTA	7	6
STATE OF MINNESOTA	7	7
STATE OF MINNESOTA	7	8
STATE OF MINNESOTA	7	9
STATE OF MINNESOTA	7	9
STATE OF MINNESOTA	7	9
STATE OF MINNESOTA	7	10
STATE OF MINNESOTA	7	11
STATE OF MINNESOTA	7	12
STATE OF MINNESOTA	7	12
STATE OF MINNESOTA	7	13
STATE OF MINNESOTA	7	14
STATE OF MINNESOTA	7	15
STATE OF MINNESOTA	7	16
STATE OF MINNESOTA	7	17
STATE OF MINNESOTA	7	18
STATE OF MINNESOTA	7	19
STATE OF MINNESOTA	7	20
STATE OF MINNESOTA	7	21
STATE OF MINNESOTA	7	22
STATE OF MINNESOTA	7	23
STATE OF MINNESOTA	7	24
STATE OF MINNESOTA	7	25
STATE OF MINNESOTA	7	26
STATE OF MINNESOTA	7	27
STATE OF MINNESOTA	7	28
STATE OF MINNESOTA	7	29
STATE OF MINNESOTA	7	30
STATE OF MINNESOTA	7	31
STATE OF MINNESOTA	7	32
STATE OF MINNESOTA	7	33
STATE OF MINNESOTA	7	34
STATE OF MINNESOTA	7	35
STATE OF MINNESOTA	7	36
STATE OF MINNESOTA	8	1
STATE OF MINNESOTA	8	2
STATE OF MINNESOTA	8	3
STATE OF MINNESOTA	8	4
STATE OF MINNESOTA	8	5
STATE OF MINNESOTA	8	6
STATE OF MINNESOTA	8	7
STATE OF MINNESOTA	8	8
STATE OF MINNESOTA	8	9
STATE OF MINNESOTA	8	10
STATE OF MINNESOTA	8	11
STATE OF MINNESOTA	8	12
STATE OF MINNESOTA	8	13
STATE OF MINNESOTA	8	14
STATE OF MINNESOTA	8	15
STATE OF MINNESOTA	8	16
STATE OF MINNESOTA	8	17
STATE OF MINNESOTA	8	17
STATE OF MINNESOTA	8	17
STATE OF MINNESOTA	8	18
STATE OF MINNESOTA	8	19
STATE OF MINNESOTA	8	19
STATE OF MINNESOTA	8	20
STATE OF MINNESOTA	8	21
STATE OF MINNESOTA	8	22
STATE OF MINNESOTA	8	23
STATE OF MINNESOTA	8	24
STATE OF MINNESOTA	8	24
STATE OF MINNESOTA	8	24
STATE OF MINNESOTA	8	25
STATE OF MINNESOTA	8	26
STATE OF MINNESOTA	8	27
STATE OF MINNESOTA	8	28
STATE OF MINNESOTA	8	29
STATE OF MINNESOTA	8	30
STATE OF MINNESOTA	8	31
STATE OF MINNESOTA	8	32
STATE OF MINNESOTA	8	33
STATE OF MINNESOTA	8	34
STATE OF MINNESOTA	8	35
STATE OF MINNESOTA	8	36
STATE OF MINNESOTA	9	1
STATE OF MINNESOTA	9	2

Owner Index

Name	Pg.	Sec.
STATE OF MINNESOTA	9	3
STATE OF MINNESOTA	9	4
STATE OF MINNESOTA	9	5
STATE OF MINNESOTA	9	6
STATE OF MINNESOTA	9	7
STATE OF MINNESOTA	9	8
STATE OF MINNESOTA	9	9
STATE OF MINNESOTA	9	10
STATE OF MINNESOTA	9	11
STATE OF MINNESOTA	9	12
STATE OF MINNESOTA	9	13
STATE OF MINNESOTA	9	14
STATE OF MINNESOTA	9	15
STATE OF MINNESOTA	9	15
STATE OF MINNESOTA	9	16
STATE OF MINNESOTA	9	17
STATE OF MINNESOTA	9	17
STATE OF MINNESOTA	9	17
STATE OF MINNESOTA	9	18
STATE OF MINNESOTA	9	19
STATE OF MINNESOTA	9	20
STATE OF MINNESOTA	9	21
STATE OF MINNESOTA	9	22
STATE OF MINNESOTA	9	23
STATE OF MINNESOTA	9	23
STATE OF MINNESOTA	9	24
STATE OF MINNESOTA	9	24
STATE OF MINNESOTA	9	24
STATE OF MINNESOTA	9	25
STATE OF MINNESOTA	9	26
STATE OF MINNESOTA	9	27
STATE OF MINNESOTA	9	28
STATE OF MINNESOTA	9	28
STATE OF MINNESOTA	9	29
STATE OF MINNESOTA	9	30
STATE OF MINNESOTA	9	31
STATE OF MINNESOTA	9	32
STATE OF MINNESOTA	9	33
STATE OF MINNESOTA	9	34
STATE OF MINNESOTA	9	35
STATE OF MINNESOTA	9	36
STATE OF MINNESOTA	10	1
STATE OF MINNESOTA	10	1
STATE OF MINNESOTA	10	2
STATE OF MINNESOTA	10	2
STATE OF MINNESOTA	10	3
STATE OF MINNESOTA	10	3
STATE OF MINNESOTA	10	4
STATE OF MINNESOTA	10	5
STATE OF MINNESOTA	10	6
STATE OF MINNESOTA	10	7
STATE OF MINNESOTA	10	8
STATE OF MINNESOTA	10	9
STATE OF MINNESOTA	10	10
STATE OF MINNESOTA	10	11
STATE OF MINNESOTA	10	11
STATE OF MINNESOTA	10	12
STATE OF MINNESOTA	10	13
STATE OF MINNESOTA	10	14
STATE OF MINNESOTA	10	15
STATE OF MINNESOTA	10	17
STATE OF MINNESOTA	10	18
STATE OF MINNESOTA	10	19
STATE OF MINNESOTA	10	20
STATE OF MINNESOTA	10	21
STATE OF MINNESOTA	10	22
STATE OF MINNESOTA	10	23
STATE OF MINNESOTA	10	24
STATE OF MINNESOTA	10	25
STATE OF MINNESOTA	10	26
STATE OF MINNESOTA	10	27
STATE OF MINNESOTA	10	28
STATE OF MINNESOTA	10	29
STATE OF MINNESOTA	10	29
STATE OF MINNESOTA	10	30
STATE OF MINNESOTA	10	31
STATE OF MINNESOTA	10	32
STATE OF MINNESOTA	10	33
STATE OF MINNESOTA	10	34
STATE OF MINNESOTA	10	35
STATE OF MINNESOTA	10	36
STATE OF MINNESOTA	11	1
STATE OF MINNESOTA	11	2
STATE OF MINNESOTA	11	3
STATE OF MINNESOTA	11	4
STATE OF MINNESOTA	11	4
STATE OF MINNESOTA	11	5
STATE OF MINNESOTA	11	6
STATE OF MINNESOTA	11	7
STATE OF MINNESOTA	11	8
STATE OF MINNESOTA	11	9
STATE OF MINNESOTA	11	10
STATE OF MINNESOTA	11	11
STATE OF MINNESOTA	11	12
STATE OF MINNESOTA	11	13
STATE OF MINNESOTA	11	13
STATE OF MINNESOTA	11	14
STATE OF MINNESOTA	11	14
STATE OF MINNESOTA	11	15
STATE OF MINNESOTA	11	16
STATE OF MINNESOTA	11	17
STATE OF MINNESOTA	11	18
STATE OF MINNESOTA	11	19
STATE OF MINNESOTA	11	20
STATE OF MINNESOTA	11	21
STATE OF MINNESOTA	11	22
STATE OF MINNESOTA	11	23
STATE OF MINNESOTA	11	24
STATE OF MINNESOTA	11	25
STATE OF MINNESOTA	11	26
STATE OF MINNESOTA	11	27
STATE OF MINNESOTA	11	28
STATE OF MINNESOTA	11	29
STATE OF MINNESOTA	11	30
STATE OF MINNESOTA	11	31
STATE OF MINNESOTA	11	32
STATE OF MINNESOTA	11	33
STATE OF MINNESOTA	11	34
STATE OF MINNESOTA	11	35
STATE OF MINNESOTA	11	36
STAUFFENECKER JOHN F	39	0
STAUFFENECKER TIMOTHY E	39	0
STAUSS LINDA	38	0
STAVIG APRIL	38	0
STAY JALEN W & KARLENE M	33	17
STAY JALEN W & KARLENE M	33	20
STAY KATHRYN	34	26
STEBAKKEN BROCK A & SHERI D	16	12
STEBAKKEN SIDNEY	16	1
STEEN PAUL A	31	0
STEFFEN KAREN C	38	35
STEIDINGER TODD R	36	14
STEIDINGER TODD ROBERT	36	14
STEIN JASON & RACHEL	36	7
STEINHAUS RANDY	32	13
STEINHOFER KENNETH & ALICE	24	25
STEINHOFER KENNETH & ALICE	24	36
STENNES JAMES D	36	20
STENSENG VERNON	31	7
STEWART LARRY	46	3
STEYAERT JR CHARLES A	31	0
STG LLC	38	0
STIGEN LEROY	30	11
STIGEN ROGER A & LANAN	35	18
STIGEN SUSAN MARIE	30	10
STIGEN SUSAN MARIE	30	10
STIMPFL KURT J	35	0
STIMPFL KURT J	35	0
STOECKMANN LAND COMPANY INC	37	4
STOECKMANN LAND COMPANY INC	37	9
STOECKMANN ROBERT W & CINDY	38	21
STOKKE JENNIFER	28	6
STOKKE KRAIG LYNN & JENNIFER	28	16
STOKKE RENTALS LLC	28	16
STOLTMAN GLENN & SHERYL	38	0
STOLTMAN MARK S	34	0
STOLTMAN MARK STEVE	34	0
STONE DAVID A & CATHERINE A	45	25
STONE DAVID A & CATHERINE A	45	5
STOREY WALTER C & JUDY S	28	9
STORY ERNEST L	32	4
STORY LESTER J & DORIS A	32	4
STOSKOPF LINZI	45	4
STRAMER STEVE	45	7
STRAMER STEVEN J & SONJA A	45	25
STRAMER STEVEN J & SONJA A	45	25
STRAMER STEVEN J & SONJA A	45	7
STRAND ALROY L	38	35
STRAND ALROY L	31	29
STRAND JEANNIE L	39	28
STRANDBERG JERRY & ARLYS	37	9
STRANDBERG JERRY & ARLYS	37	0
STRANGE KIMBERLY D	23	28
STRANGE KIMBERLY D	23	32
STRATA CORPORATION	36	6
STREED RONALD A	16	10
STREED RONALD A & KAREN L	30	3
STREED RONALD A & KAREN L	23	7
STREICH BRUCE A & VICKI L	36	17
STREICH BRUCE A & VICKI L	36	17
STREICH BRUCE A & VICKI L	36	17
STROHL DATHAN L & SHARON	30	6
STROHL DATHAN L & SHARON	30	6
STROHL DERRY S & CHERIE L	30	6
STROHL DERYL W & TAMMIE	30	6
STROHL MICHAEL	30	21
STROMGREN ANGELA F	44	29
STROMGREN ANGELA F	44	29
STROMLUND JOSHUA R & KARA L	34	0
STROMLUND JOSHUA R & KARA L	34	0
STROMLUND JOSHUA R & KARA L	34	0
STROMLUND JOSHUA R & KARA L	34	0
STROMMEN ERIN M	29	21
STROMMEN ERIN M	29	22
STRUNC JEFFREY A	34	0
STUEBER JAMES V	33	25
STUEBER JAMES V	33	0
STUEBER JAMES V	33	0
STUEBER JAMES V	33	0
STUEBER MURIEL E	33	25
STUEBER MURIEL E	33	0
STUECHER UWE	37	15
STUECHER UWE	37	22
STYLER DIANE E	32	15
SUFKA DONALD P & ANELLA	37	0
SUGDEN JUDI DODDS MARILYN	30	11
SUGDEN JUDI DODDS MARILYN	30	11
SULLIVAN DAVID J	37	9
SULLIVAN DAVID J	37	0
SULLIVAN DAVID J	37	0
SULLIVAN DAVID J	37	0
SUMEY WILLIAM	37	0
SUMEY WILLIAM	37	0
SUMMERS BRIAN F	44	23
SUMMERS BRIAN F & CHRISTINE	44	23
SUMMERS BRIAN F & CHRISTINE	44	30
SUNDBY GAIL	34	0
SUNDVALL BRUCE & SHARON	31	8
SUNNE CHRIS M	31	9
SUNNE CHRIS M	24	28
SUNNE CHRIS M	24	33
SUNNE CHRIS M & JODY E	31	8
SUNNE CHRIS M & JODY E	31	9
SUNNE CHRIS M & JODY E	31	9
SUNSET LODGE LLC	46	1
SUNSET LODGE LLC	46	2
SUNSET LODGE LLC	46	2
SUNSET LODGE LLC	46	2
SUTTON JOSEPH W & BARBARA E	36	7
SUTTON JOSEPH W & BARBARA E	36	7
SWANDA JOHN G	34	0
SWANSON CHARLES A & PATRICIA E	46	1
SWANSON LESLIE R	40	31
SWANSON MICHAEL	37	15
SWANSON RICHARD P	37	0
SWANSON RICHARD P	37	0
SWANSON RICHARD P	37	0
SWANSON RICHARD P	37	0
SWANTON MARY M	35	28
SWART BRYAN S	32	12
SWEARSON BENONI W & THELMA L	31	9
SWEET STEVEN J	38	21
SWEET STEVEN J	38	0
SWENSON PHILIP LEE & JULIE R	40	0
SWENSON SHELDON W & CAROLYN F	39	0
SWENTIK GEORGE M	35	20
SWENTIK GEORGE M	35	28
SWENTIK GEORGE M	35	28
SWENTIK GEORGE M	35	28
SWENTIK GEORGE M	35	28
SWENTIK GEORGE M	35	0
SWENTIK GEORGE M	31	12
SWENTIK GEORGE M	31	12
SWENTIK GEORGE M	31	12
SWENTIK SR GEORGE M	30	4
SWENTIK SR GEORGE M	30	4
SWENTIK SR GEORGE M	30	4
SWENTIK SR GEORGE M	30	5
SWENTIK SR GEORGE M	30	11
SWENTIK SR GEORGE M	15	1
SWIFTWATER TOWNSHIP	16	16

T

Name	Pg.	Sec.
TAGGART JASON A & CARRIE A	40	0
TAGGART JASON A & CARRIE A	40	0
TAGGART JASON A & CARRIE A	40	0
TAGGART JASON A & CARRIE A	40	0
TAKODA LLC	45	0
TALBOT JOHN P	38	21
TALBOT JOHN P	38	29
TALBOT JOHN P	38	29
TALLY HO WILDLIFE PRESERVE LLC	23	31
TALLY HO WILDLIFE PRESERVE LLC	16	6
TAMTE SCOTT & TAMARA	33	15
TANGE PHILIP B & SUSAN	38	25
TANK TONY	33	6
TAPP LINDA	38	0
TARALSETH GABERIAL C & DEBRA A	34	0
TARALSETH GABERIAL C & DEBRA A	34	0
TARALSETH GABERIAL C & DEBRA A	34	0
TATE JULIE A	40	31
TAUER RODNEY F & ANNA M	17	34
TAYLOR LOUIS	38	17
TAYLOR MARGARET	29	20
TAYLOR STEVE S & MELISSA	38	28
TELLE DALE SCOTT	28	20
TELLE DALE SCOTT	28	20
TEMPLE LISA	18	15
TERRANCE LANE & SANDRA BAXTER	38	0
TESKA AMANDA S	23	32
TESSIER BARRY LAWRENCE	46	34
TESSIER JEAN PAUL CURTIS	38	25
TEWS CHARLES C	38	0
THARALSON ERIK	38	36
THE AMENDED & RESTATED REVOCA	46	1
THE AMENDED & RESTATED REVOCA	46	1
THE D & D FAMILY TRUST	31	10
THE DAVID A OSOWSKI & LARAE I	12	21
THE DAVID MEADE CHILDREN'S	40	17
THE DAVID MEADE CHILDREN'S	40	0
THE DAVID MEADE CHILDREN'S	40	0
THE DAVID MEADE CHILDREN'S	40	0
THE DAVID MEADE CHILDREN'S	40	0
THE DAVID MEADE CHILDREN'S	40	0
THE DAVID MEADE CHILDREN'S	40	0
THE DONALD L MCCLANATHAN TRUST	46	12
THE ERDAHL LIVING TRUST	39	25
THE ERDAHL LIVING TRUST	40	20
THE ERDAHL LIVING TRUST	40	0
THE ERDAHL LIVING TRUST	40	0
THE ERDAHL LIVING TRUST	40	0
THE ERDAHL LIVING TRUST	40	0
THE ERDAHL LIVING TRUST	35	29
THE EVELAND REVOCABLE LIVING	31	0
THE FLUCK FAMILY REVOCABLE	44	30
THE GRACETON CEMETERY	33	23
THE HALL FAMILY TRUST	46	2
THE KIRK & JANE MITCHELL	38	0
THE KOTILA FAMILY TRUST	33	28
THE KOTILA FAMILY TRUST	33	28
THE KOTILA FAMILY TRUST	33	33
THE OUTSIDERS INC	40	18
THE OUTSIDERS INC	40	18
THE OUTSIDERS INC	37	5
THE P A L LIVING TRUST	31	14
THE P A L LIVING TRUST	31	23
THE ROY A JAYNES TRUST FBO	44	23
THE SCOTT H PAHLEN REVOCABLE	40	17
THE SCOTT H PAHLEN REVOCABLE	40	0
THE SCOTT H PAHLEN REVOCABLE	33	18
THE SCOTT H PAHLEN REVOCABLE	29	18
THE SCOTT H PAHLEN REVOCABLE	24	19
THE SCOTT H PAHLEN REVOCABLE	24	19
THE SCOTT H PAHLEN REVOCABLE	7	33
THE SHIERTS LIVING TRUST	37	21
THE SONDRA ANN LEE REV TRUST	39	0
THE THOMAS E HUGHES TRUST	46	34
THE THOMAS T & KHANA TRAN	38	28
THE TRUST AGREEMENT OF MARTIN	38	28
THE TRUST AGREEMENT OF MARTIN	38	28
THE WELBERG FAMILY FARM TRUST	38	36
THE WELBERG FAMILY FARM TRUST	38	36
THE WELBERG FAMILY FARM TRUST	38	36
THE WELBERG FAMILY FARM TRUST	34	1
THE WELBERG FAMILY FARM TRUST	34	2
THE WELBERG FAMILY FARM TRUST	34	2
THE WELBERG FAMILY FARM TRUST	34	2
THE WELBERG FAMILY TRUST	38	36
THEIS JOE C	31	0
THEIS JOE C	31	0
THEIS STEVEN L	35	18
THEIS STEVEN L	35	18
THEIS STEVEN L & MARISSA G	35	20
THEIS TINA M	31	0
THEUER EUGENE	38	0
THIESSEN JOHN H	44	0
THOMAS ALAN L	28	22
THOMAS DANIEL S	30	34
THOMAS DAVID H & SUSAN	31	12
THOMAS JOHN E & LOUISE	40	0
THOMAS TRUSTEE SUSAN G	28	1
THOMPSON ALLAN D & SARA J	39	22
THOMPSON ALLAN D & SARA J	39	35
THOMPSON ALLAN D & SARA J	39	36
THOMPSON ALLAN D & SARA J	39	36
THOMPSON ALLAN D & SARA J	39	36
THOMPSON ALLAN D & SARA J	39	36
THOMPSON ALLAN D & SARA J	38	0
THOMPSON ALLAN D & SARA J	38	0
THOMPSON BRIAN L & MICHELE L	45	0
THOMPSON BRIAN L & MICHELE L	45	0
THOMPSON BRIAN L & MICHELE L	45	0
THOMPSON CLIFFORD	28	17
THOMPSON DAVID C	28	9
THOMPSON DEAN & TILLIE	30	7
THOMPSON DEAN A	29	11
THOMPSON DEAN A	29	12
THOMPSON DONNA JEAN	28	6
THOMPSON DUANE ALLAN & JUDY A	40	6
THOMPSON DUWAYNE	38	0
THOMPSON GLORIA E	30	7
THOMPSON GLORIA E	30	7
THOMPSON JAMES M & GRETCHEN	38	25
THOMPSON JAY & SARAH	45	0
THOMPSON JEFFREY A	29	16
THOMPSON JEFFREY A	29	16
THOMPSON JEFFREY LLOYD	30	6
THOMPSON JEFFREY LLOYD	30	6
THOMPSON KENNETH A	36	25
THOMPSON KERRY G	29	13
THOMPSON KERRY G & RACHEL	29	12
THOMPSON MARTIN L & PAM M	31	13
THOMPSON MARTIN L & PAM M	31	13
THOMPSON MARTIN L & PAM M	31	13
THOMPSON PAUL A & DEBORAH D	39	0
THOMPSON PAUL A & DEBORAH D	39	0
THOMPSON PENNY	29	15
THOMPSON RENEE	30	6
THOMPSON RENEE	30	7
THOMPSON ROCKY LAVERNE	30	6
THOMPSON ROCKY LAVERNE	30	6
THOMPSON RODNEY W	39	14
THOMPSON RODNEY W	40	6
THOMPSON RODNEY W	40	6
THOMPSON RONNIE J & TERENA L	30	6
THOMPSON RONNIE J & TERENA L	30	7
THOMPSON STANLEY H	34	0
THOMPSON STANLEY H	34	0
THOMSON JASON	38	0
THOMSON JASON R	38	0
THOMSON JASON R	38	0
THORNBERG ROBERT R & MELANIE	45	0
THORSON DEVELOPMENT INC	24	7
THORSON DEVELOPMENT INC	24	8
THORSON DEVELOPMENT INC	24	8
THORSON INC	39	25
THORSON INC	39	25
THORSON INC	36	5
THORTSEN DALE HAROLD	35	20
TIBBITS GARY S & LISA K	34	13
TIEDEMANN JEFFREY A & LYNNETTE	35	33
TIETEL CORNELIA L	34	0
TILLERY LINDSAY A	30	11
TILLERY LINDSAY A	30	11
TIMM ROGER W	43	36
TIMOTHY DANIEL HENNING REVO	28	22
TIMOTHY DANIEL HENNING REVO	28	22
TIMOTHY DANIEL HENNING REVO	23	8
TINDAL RONNIE S	38	0
TISLER TODD M	36	7
TOBIN JAMES W	38	28
TODAY JOY A	16	13
TODAY JOY A	16	13
TOFT DWIGHT G	33	22
TOFT DWIGHT G	33	22
TOLL LARRY M & MARCIA T	35	29
TOLL LARRY M & MARCIA T	17	3
TOLL LARRY M & MARCIA T	17	4
TOLL LARRY M & MARCIA T	17	9
TOLL SHON M	17	27
TOMBERLIN VICKY M	44	26
TOPP DENNIS	23	5
TOPP DENNIS	23	5
TOPPING EDWARD	37	0
TOPPING EDWARD A	37	0
TORSETH JAMES W & CARA N	45	24
TOUSIGNANT MONTE J & MAREEN	23	28
TOWN OF LAKEWOOD	39	22
TOWN OF PROSPER	40	30
TOWNE JEANETTE RUBELLE	31	11
TOWNSHIP OF MEADOWLAND	14	28
TRADITIONAL CATHOLICS OF NEW	19	19
TRADITIONAL CATHOLICS OF NEW	19	20
TRAN LOAN K	38	28
TRASK CORRYN	29	7
TREBIL JESSE B & LORI	29	7
TREBIL JESSE B & LORI	29	8
TREVATHAN ELIZABETH S	31	9
TRICKEY SCOTT W	38	0
TRIPLE G HOLDINGS LLC	45	0
TROSEN PAUL A & DONNA K	44	0
TROSKEY CLAYTON C & PATRICIA	40	0
TROTT MICHAEL & SHELLY	32	10
TROTT MICHAEL & SHELLY	32	0
TRUEMAN MICHAEL B & CONNIE J	38	25
TRUST AGREEMENT OF MARGARET E	31	9
TRUSTEE RICHARD H PFISTER	45	33
TRUSTEE RICHARD H PFISTER	45	33
TURGEON JEROME A & DIANNE D	35	0
TURNER CHAD W	39	0
TURNER CHAD W	36	18
TURNER DONALD T	39	14
TURNER DONALD T	39	14
TURNER ETAL RANDY	33	36

Owner Index

Name	Pg.	Sec.
TURNER JOY J	33	23
TURNER RANDALL L & E DIANNE	39	33
TVEIT BYRON & TAMMIE K	39	30
TVEIT BYRON W	39	17
TVEIT BYRON W	39	19
TVEIT BYRON W	39	20
TVEIT BYRON W	39	20
TVEIT BYRON W	39	20
TVEIT BYRON W	39	21
TVEIT BYRON W	39	22
TVEIT BYRON W	39	27
TVEIT BYRON W	39	27
TVEIT BYRON W	39	30
TVEIT BYRON W	39	34
TVEIT MARC E	39	15
TVEIT MICHAEL	33	11
TVEIT W DEAN	39	25
TVEIT W DEAN	39	27
TWAMLEY ETAL BRIAN RICHARD	32	11
TWAMLEY RALPH KYLE	32	11
TWETEN TIMOTHY J	39	33
TWETEN TIMOTHY J	36	18
U		
UBEL DAVID G	33	5
UBEL DENNIS G & TABITHA	37	31
UBEL DENNIS G & TABITHA	37	32
UBEL DENNIS G & TABITHA	37	32
UBEL DENNIS G & TABITHA	33	6
UBEL DENNIS G & TABITHA	33	6
ULLSTROM DOLORES M	10	19
ULLSTROM DOLORES M	10	20
ULLSTROM DOLORES M	10	29
ULLSTROM DOLORES M	10	30
ULLSTROM DOLORES M	10	30
ULLSTROM JOHN	10	29
ULLSTROM JOSEPH C	10	20
ULVEN RODNEY	46	3
UMERSKI SCOTT A & ERIN J	32	12
UNDAHL STEVEN D	23	3
UNDAHL STEVEN D	23	3
UNDAHL STEVEN D	23	5
UNITED STATES COAST GUARD	24	2
UNITED STATES COAST GUARD	24	2
UNITED STATES DEPARTMENT OF	44	14
UNITED STATES DEPARTMENT OF	45	26
UNITED STATES DEPARTMENT OF	44	28
UNITED STATES DEPARTMENT OF	45	35
UNITED STATES DEPARTMENT OF	45	36
UNITED STATES DEPARTMENT OF	42	30
UNITED STATES DEPARTMENT OF	42	31
UNITED STATES DEPARTMENT OF	41	22
UNITED STATES DEPARTMENT OF	41	23
UNITED STATES DEPARTMENT OF	41	25
UNITED STATES DEPARTMENT OF	41	25
UNITED STATES DEPARTMENT OF	41	26
UNITED STATES DEPARTMENT OF	41	35
UNITED STATES DEPARTMENT OF	41	36
UNITED STATES DEPARTMENT OF	41	2
UNITED STATES DEPARTMENT OF	42	13
UNITED STATES DEPARTMENT OF	41	19
UNITED STATES DEPARTMENT OF	41	21
UNITED STATES DEPARTMENT OF	42	22
UNITED STATES DEPARTMENT OF	42	23
UNITED STATES DEPARTMENT OF	42	24
UNITED STATES DEPARTMENT OF	42	27
UNITED STATES DEPARTMENT OF	41	28
UNITED STATES DEPARTMENT OF	41	29
UNITED STATES DEPARTMENT OF	41	30
UNITED STATES DEPARTMENT OF	41	31
UNITED STATES DEPARTMENT OF	42	6
UNITED STATES DEPARTMENT OF	42	18
UNITED STATES DEPARTMENT OF	99	0
UNITED STATES DEPARTMENT OF	99	0
UNITED STATES DEPARTMENT OF	43	17
UNITED STATES DEPARTMENT OF	38	16
UNITED STATES DEPARTMENT OF	34	4
UNITED STATES DEPARTMENT OF	34	6
UNITED STATES DEPARTMENT OF	34	8
UNITED STATES DEPARTMENT OF	34	17
UNITED STATES DEPARTMENT OF	34	21
UNITED STATES DEPARTMENT OF	34	22
UNITED STATES DEPARTMENT OF	34	22
UNITED STATES DEPARTMENT OF	34	22
UNITED STATES DEPARTMENT OF	34	24
UNITED STATES DEPARTMENT OF	25	3
UNITED STATES DEPARTMENT OF	25	4
UNITED STATES DEPARTMENT OF	25	5
UNITED STATES DEPARTMENT OF	25	6
UNITED STATES DEPARTMENT OF	25	7
UNITED STATES DEPARTMENT OF	25	7
UNITED STATES DEPARTMENT OF	25	8
UNITED STATES DEPARTMENT OF	25	9
UNITED STATES DEPARTMENT OF	25	17
UNITED STATES DEPARTMENT OF	25	18
UNITED STATES DEPARTMENT OF	25	19
UNITED STATES DEPARTMENT OF	25	20
UNITED STATES DEPARTMENT OF	25	22
UNITED STATES DEPARTMENT OF	25	23
UNITED STATES DEPARTMENT OF	25	23
UNITED STATES DEPARTMENT OF	25	24
UNITED STATES DEPARTMENT OF	25	26
UNITED STATES DEPARTMENT OF	25	27
UNITED STATES DEPARTMENT OF	25	28
UNITED STATES DEPARTMENT OF	25	29
UNITED STATES DEPARTMENT OF	25	29
UNITED STATES DEPARTMENT OF	25	30
UNITED STATES DEPARTMENT OF	25	30
UNITED STATES DEPARTMENT OF	25	31
UNITED STATES DEPARTMENT OF	25	32
UNITED STATES DEPARTMENT OF	26	1
UNITED STATES DEPARTMENT OF	26	2
UNITED STATES DEPARTMENT OF	26	2
UNITED STATES DEPARTMENT OF	26	3
UNITED STATES DEPARTMENT OF	26	4
UNITED STATES DEPARTMENT OF	26	7
UNITED STATES DEPARTMENT OF	26	11
UNITED STATES DEPARTMENT OF	26	14
UNITED STATES DEPARTMENT OF	26	15
UNITED STATES DEPARTMENT OF	26	16
UNITED STATES DEPARTMENT OF	26	17
UNITED STATES DEPARTMENT OF	26	18
UNITED STATES DEPARTMENT OF	26	20
UNITED STATES DEPARTMENT OF	26	22
UNITED STATES DEPARTMENT OF	26	32
UNITED STATES DEPARTMENT OF	26	32
UNITED STATES DEPARTMENT OF	26	33
UNITED STATES DEPARTMENT OF	27	1
UNITED STATES DEPARTMENT OF	27	2
UNITED STATES DEPARTMENT OF	27	3
UNITED STATES DEPARTMENT OF	27	4
UNITED STATES DEPARTMENT OF	27	5
UNITED STATES DEPARTMENT OF	27	6
UNITED STATES DEPARTMENT OF	27	9
UNITED STATES DEPARTMENT OF	27	10
UNITED STATES DEPARTMENT OF	27	10
UNITED STATES DEPARTMENT OF	27	11
UNITED STATES DEPARTMENT OF	27	12
UNITED STATES DEPARTMENT OF	27	13
UNITED STATES DEPARTMENT OF	27	13
UNITED STATES DEPARTMENT OF	27	14
UNITED STATES DEPARTMENT OF	27	14
UNITED STATES DEPARTMENT OF	27	15
UNITED STATES DEPARTMENT OF	27	16
UNITED STATES DEPARTMENT OF	27	22
UNITED STATES DEPARTMENT OF	27	23
UNITED STATES DEPARTMENT OF	27	23
UNITED STATES DEPARTMENT OF	27	24
UNITED STATES DEPARTMENT OF	27	25
UNITED STATES DEPARTMENT OF	27	27
UNITED STATES DEPARTMENT OF	27	27
UNITED STATES DEPARTMENT OF	27	28
UNITED STATES DEPARTMENT OF	27	33
UNITED STATES DEPARTMENT OF	27	34
UNITED STATES DEPARTMENT OF	27	35
UNITED STATES DEPARTMENT OF	28	31
UNITED STATES DEPARTMENT OF	18	7
UNITED STATES DEPARTMENT OF	18	8
UNITED STATES DEPARTMENT OF	18	9
UNITED STATES DEPARTMENT OF	18	10
UNITED STATES DEPARTMENT OF	18	13
UNITED STATES DEPARTMENT OF	18	14
UNITED STATES DEPARTMENT OF	18	14
UNITED STATES DEPARTMENT OF	18	15
UNITED STATES DEPARTMENT OF	18	16
UNITED STATES DEPARTMENT OF	18	16
UNITED STATES DEPARTMENT OF	18	17
UNITED STATES DEPARTMENT OF	18	17
UNITED STATES DEPARTMENT OF	18	18
UNITED STATES DEPARTMENT OF	18	19
UNITED STATES DEPARTMENT OF	18	19
UNITED STATES DEPARTMENT OF	18	20
UNITED STATES DEPARTMENT OF	18	21
UNITED STATES DEPARTMENT OF	18	22
UNITED STATES DEPARTMENT OF	18	22
UNITED STATES DEPARTMENT OF	18	23
UNITED STATES DEPARTMENT OF	18	23
UNITED STATES DEPARTMENT OF	18	24
UNITED STATES DEPARTMENT OF	18	24
UNITED STATES DEPARTMENT OF	18	25
UNITED STATES DEPARTMENT OF	18	26
UNITED STATES DEPARTMENT OF	18	28
UNITED STATES DEPARTMENT OF	18	29
UNITED STATES DEPARTMENT OF	18	30
UNITED STATES DEPARTMENT OF	18	31
UNITED STATES DEPARTMENT OF	18	32
UNITED STATES DEPARTMENT OF	19	4
UNITED STATES DEPARTMENT OF	19	5
UNITED STATES DEPARTMENT OF	19	6
UNITED STATES DEPARTMENT OF	19	9
UNITED STATES DEPARTMENT OF	19	15
UNITED STATES DEPARTMENT OF	19	17
UNITED STATES DEPARTMENT OF	19	18
UNITED STATES DEPARTMENT OF	19	19
UNITED STATES DEPARTMENT OF	19	20
UNITED STATES DEPARTMENT OF	19	21
UNITED STATES DEPARTMENT OF	19	22
UNITED STATES DEPARTMENT OF	19	25
UNITED STATES DEPARTMENT OF	19	28
UNITED STATES DEPARTMENT OF	19	28
UNITED STATES DEPARTMENT OF	19	29
UNITED STATES DEPARTMENT OF	19	30
UNITED STATES DEPARTMENT OF	19	32
UNITED STATES DEPARTMENT OF	20	2
UNITED STATES DEPARTMENT OF	20	3
UNITED STATES DEPARTMENT OF	20	4
UNITED STATES DEPARTMENT OF	20	6
UNITED STATES DEPARTMENT OF	20	10
UNITED STATES DEPARTMENT OF	20	11
UNITED STATES DEPARTMENT OF	20	12
UNITED STATES DEPARTMENT OF	20	13
UNITED STATES DEPARTMENT OF	20	13
UNITED STATES DEPARTMENT OF	20	15
UNITED STATES DEPARTMENT OF	20	22
UNITED STATES DEPARTMENT OF	20	23
UNITED STATES DEPARTMENT OF	20	24
UNITED STATES DEPARTMENT OF	20	24
UNITED STATES DEPARTMENT OF	20	25
UNITED STATES DEPARTMENT OF	20	27
UNITED STATES DEPARTMENT OF	20	29
UNITED STATES DEPARTMENT OF	20	30
UNITED STATES DEPARTMENT OF	20	30
UNITED STATES DEPARTMENT OF	20	33
UNITED STATES DEPARTMENT OF	20	36
UNITED STATES DEPARTMENT OF	21	1
UNITED STATES DEPARTMENT OF	21	2
UNITED STATES DEPARTMENT OF	21	3
UNITED STATES DEPARTMENT OF	21	3
UNITED STATES DEPARTMENT OF	21	4
UNITED STATES DEPARTMENT OF	21	5
UNITED STATES DEPARTMENT OF	21	6
UNITED STATES DEPARTMENT OF	21	6
UNITED STATES DEPARTMENT OF	21	7
UNITED STATES DEPARTMENT OF	21	7
UNITED STATES DEPARTMENT OF	21	12
UNITED STATES DEPARTMENT OF	21	15
UNITED STATES DEPARTMENT OF	21	16
UNITED STATES DEPARTMENT OF	21	18
UNITED STATES DEPARTMENT OF	21	18
UNITED STATES DEPARTMENT OF	21	19
UNITED STATES DEPARTMENT OF	21	20
UNITED STATES DEPARTMENT OF	21	23
UNITED STATES DEPARTMENT OF	21	24
UNITED STATES DEPARTMENT OF	21	26
UNITED STATES DEPARTMENT OF	21	27
UNITED STATES DEPARTMENT OF	21	30
UNITED STATES DEPARTMENT OF	21	31
UNITED STATES DEPARTMENT OF	21	32
UNITED STATES DEPARTMENT OF	12	11
UNITED STATES DEPARTMENT OF	12	12
UNITED STATES DEPARTMENT OF	12	29
UNITED STATES DEPARTMENT OF	12	34
UNITED STATES DEPARTMENT OF	13	1
UNITED STATES DEPARTMENT OF	13	1
UNITED STATES DEPARTMENT OF	13	1
UNITED STATES DEPARTMENT OF	13	2
UNITED STATES DEPARTMENT OF	13	2
UNITED STATES DEPARTMENT OF	13	3
UNITED STATES DEPARTMENT OF	13	4
UNITED STATES DEPARTMENT OF	13	5
UNITED STATES DEPARTMENT OF	13	6
UNITED STATES DEPARTMENT OF	13	6
UNITED STATES DEPARTMENT OF	13	7
UNITED STATES DEPARTMENT OF	13	7
UNITED STATES DEPARTMENT OF	13	8
UNITED STATES DEPARTMENT OF	13	8
UNITED STATES DEPARTMENT OF	13	9
UNITED STATES DEPARTMENT OF	13	10
UNITED STATES DEPARTMENT OF	13	11
UNITED STATES DEPARTMENT OF	13	12
UNITED STATES DEPARTMENT OF	13	12
UNITED STATES DEPARTMENT OF	13	12
UNITED STATES DEPARTMENT OF	13	13
UNITED STATES DEPARTMENT OF	13	14
UNITED STATES DEPARTMENT OF	13	15
UNITED STATES DEPARTMENT OF	13	16
UNITED STATES DEPARTMENT OF	13	17
UNITED STATES DEPARTMENT OF	13	20
UNITED STATES DEPARTMENT OF	13	20
UNITED STATES DEPARTMENT OF	13	20
UNITED STATES DEPARTMENT OF	13	21
UNITED STATES DEPARTMENT OF	13	22
UNITED STATES DEPARTMENT OF	13	23
UNITED STATES DEPARTMENT OF	13	24
UNITED STATES DEPARTMENT OF	13	24
UNITED STATES DEPARTMENT OF	13	25
UNITED STATES DEPARTMENT OF	13	26
UNITED STATES DEPARTMENT OF	13	27
UNITED STATES DEPARTMENT OF	13	28
UNITED STATES DEPARTMENT OF	13	31
UNITED STATES DEPARTMENT OF	13	33
UNITED STATES DEPARTMENT OF	13	34
UNITED STATES DEPARTMENT OF	13	35
UNITED STATES DEPARTMENT OF	13	36
UNITED STATES DEPARTMENT OF	14	1
UNITED STATES DEPARTMENT OF	14	2
UNITED STATES DEPARTMENT OF	14	3
UNITED STATES DEPARTMENT OF	14	4
UNITED STATES DEPARTMENT OF	14	4
UNITED STATES DEPARTMENT OF	14	4
UNITED STATES DEPARTMENT OF	14	4
UNITED STATES DEPARTMENT OF	14	5
UNITED STATES DEPARTMENT OF	14	5
UNITED STATES DEPARTMENT OF	14	6
UNITED STATES DEPARTMENT OF	14	6
UNITED STATES DEPARTMENT OF	14	7
UNITED STATES DEPARTMENT OF	14	8
UNITED STATES DEPARTMENT OF	14	9
UNITED STATES DEPARTMENT OF	14	10
UNITED STATES DEPARTMENT OF	14	11
UNITED STATES DEPARTMENT OF	14	13
UNITED STATES DEPARTMENT OF	14	14
UNITED STATES DEPARTMENT OF	14	15
UNITED STATES DEPARTMENT OF	14	16
UNITED STATES DEPARTMENT OF	14	17
UNITED STATES DEPARTMENT OF	14	18
UNITED STATES DEPARTMENT OF	14	19
UNITED STATES DEPARTMENT OF	14	20
UNITED STATES DEPARTMENT OF	14	21
UNITED STATES DEPARTMENT OF	14	22
UNITED STATES DEPARTMENT OF	14	23
UNITED STATES DEPARTMENT OF	14	23
UNITED STATES DEPARTMENT OF	14	24
UNITED STATES DEPARTMENT OF	14	24
UNITED STATES DEPARTMENT OF	14	25
UNITED STATES DEPARTMENT OF	14	26
UNITED STATES DEPARTMENT OF	14	27
UNITED STATES DEPARTMENT OF	14	28
UNITED STATES DEPARTMENT OF	14	28
UNITED STATES DEPARTMENT OF	14	29
UNITED STATES DEPARTMENT OF	14	30
UNITED STATES DEPARTMENT OF	14	31
UNITED STATES DEPARTMENT OF	14	31
UNITED STATES DEPARTMENT OF	14	32
UNITED STATES DEPARTMENT OF	14	32
UNITED STATES DEPARTMENT OF	14	33
UNITED STATES DEPARTMENT OF	14	34
UNITED STATES DEPARTMENT OF	15	8
UNITED STATES DEPARTMENT OF	15	9
UNITED STATES DEPARTMENT OF	15	16
UNITED STATES DEPARTMENT OF	15	17
UNITED STATES DEPARTMENT OF	15	19
UNITED STATES DEPARTMENT OF	15	30
UNITED STATES DEPARTMENT OF	6	17
UNITED STATES DEPARTMENT OF	6	36
UNITED STATES DEPARTMENT OF	7	9
UNITED STATES DEPARTMENT OF	7	12
UNITED STATES DEPARTMENT OF	7	13
UNITED STATES DEPARTMENT OF	7	16
UNITED STATES DEPARTMENT OF	7	25
UNITED STATES DEPARTMENT OF	7	30
UNITED STATES DEPARTMENT OF	8	9
UNITED STATES DEPARTMENT OF	8	10
UNITED STATES DEPARTMENT OF	8	13
UNITED STATES DEPARTMENT OF	8	18
UNITED STATES DEPARTMENT OF	8	18
UNITED STATES DEPARTMENT OF	8	19
UNITED STATES DEPARTMENT OF	8	19
UNITED STATES DEPARTMENT OF	8	20
UNITED STATES DEPARTMENT OF	8	21
UNITED STATES DEPARTMENT OF	8	24
UNITED STATES DEPARTMENT OF	8	25
UNITED STATES DEPARTMENT OF	9	3
UNITED STATES DEPARTMENT OF	9	10
UNITED STATES DEPARTMENT OF	9	10
UNITED STATES DEPARTMENT OF	9	15
UNITED STATES DEPARTMENT OF	9	15
UNITED STATES DEPARTMENT OF	9	15
UNITED STATES DEPARTMENT OF	9	17
UNITED STATES DEPARTMENT OF	9	18
UNITED STATES DEPARTMENT OF	9	24
UNITED STATES DEPARTMENT OF	9	30
UNITED STATES OF AMERICA	32	1
UNITED STATES OF AMERICA	32	1

Owner Index

Name	Pg.	Sec.
UNITED STATES OF AMERICA	32	2
UNITED STATES OF AMERICA	32	11
UNITED STATES OF AMERICA AND	12	36
UNITED STATES OF AMERICA AND	12	36
UNITED STATES OF AMERICA AND	6	1
UNRUH ALEXANDER D	38	0
URBATCH DOUGLAS J	40	6
UZ INSULATION SERVICES INC	34	0
V		
VACURA ETAL DARRYL	38	0
VACURA MICHAEL T	31	12
VAGLE JONATHAN	39	0
VAGLE MERLE R	37	0
VALLEY JOHN B & SHARON L	38	27
VALLEY JOHN B & SHARON L	38	27
VANDEHEY WAYNE	28	23
VANDEVENTER ROBERT W	34	19
VANDEWEGE BYRON & MARY	46	1
VANKREVELEN FRED W & DIANE K	35	20
VANLITH CARTER A	32	12
VANLITH CARTER A	32	12
VANSICKLE JAY	35	0
VANSICKLE JAY	35	0
VANSICKLE JAY	35	0
VANSTONE II PAUL D	38	0
VANSTONE II PAUL DOUGLAS	38	0
VANT HOF TERRY J & TAMMY J	32	24
VASKO ERIC R & ERICKA K	46	2
VATNSDAL DENNIS L & ELDRI V	39	0
VATNSDAL RONALD A & PATRICIA	40	6
VAUGHT IRENE E	36	15
VAULE DENNIS	37	0
VEITH TIMOTHY W	36	23
VERBOUT DALE E	40	0
VETTER CLARENCE V & BETH A	28	1
VIBETO BRETT K	28	19
VICKARYOUS DAVID A & AMBER E	44	29
VICKARYOUS ERIC R	45	25
VICKARYOUS ERIC R	44	29
VICTOR L BROWN TRUST NO	24	13
VINGERS MICHAEL T & JULIE ANN	45	0
VIRNIG CRAIG M & KATHERINE M	34	0
VISNESS KENT & MARY	38	0
VISNESS TRUST DATED	38	0
VLCEK EARL	16	5
VLCEK EARL	16	5
VOGEL ANTHONY R	34	26
VOGELSANG LIVING TRUST	45	0
VOLLMERS ROGER C	44	0
VOLNER DONALD J	10	8
VONDRKA RODNEY	29	20
VRATISOVSKY ROBERT D	28	19
W		
WAAG ROBERT L & PATRICIA	40	0
WAAG ROBERT L & PATRICIA	40	0
WAAGE RICHARD D	34	0
WABANICA LUTHERAN CHURCH	35	7
WABANICA LUTHERAN CHURCH	35	7
WABANICA LUTHERAN CHURCH	35	0
WACONIA HUNT CLUB INC	28	19
WACONIA HUNT CLUB INC	28	19
WACONIA HUNT CLUB INC	28	20
WAHLBERG JOHN C & MAVIS A	46	34
WAHLBERG JOHN C & MAVIS A	46	34
WAIBEL JONATHAN R	34	10
WAIBEL JONATHAN R	34	23
WAIBEL JONATHAN R	34	0
WAIBEL TERRY D & CONSTANCE M	38	0
WAIBEL TERRY D & CONSTANCE M	38	0
WAIBEL TERRY D & CONSTANCE M	34

Small Parcel Owner Index (Inset Index)

LABEL	OWNER
Inset A (pg 47)	
A	GUIDA DANIEL
B	RASMUSSEN MICHAEL
C	RASMUSSEN MICHAEL
D	RASMUSSEN MICHAEL
E	RASMUSSEN MICHAEL
F	RASMUSSEN MICHAEL
G	FREIERMUTH EDWARD
H	RASMUSSEN MICHAEL
I	JEROLD O LANE REVOC. TRUST
J	JEROLD O LANE REVOC. TRUST
K	RASMUSSEN MICHAEL
L	RASMUSSEN MICHAEL
M	RASMUSSEN MICHAEL
N	GILLESHAMMER GAR
O	JOHNSON BRUCE
P	FUNDNET LEE
Q	EDIN MICHAEL
R	HANSON CHARLES
S	MCATEE RONALD
T	BECKER LEE
U	BECKER LEE
V	SCHOOL DISTRICT 690
W	SAINT LUKE'S CHURCH
X	SAINT LUKE'S CHURCH
Y	MESSELT MICHAEL.
Z	CARLSON ROBERT
AA	CARLSON ROBERT
AB	CARLSON ROBERT
AC	CARLSON ROBERT
AD	GRAVSETH VALERIE
AE	KROHN LARRY
AF	SKELTON STANLEY
AG	DOUGLAS FREITAG TRUSTEE
AH	CARLSON ROBERT
AI	CARLSON ROBERT
AJ	ELLEFSON CHRISTOPHER
AK	DOUGLAS FREITAG TRUSTEE
AL	DOUGLAS FREITAG TRUSTEE
AM	ARNOLD DOUGLAS
AN	BARRETT RUSSELL
AO	MCKEEVER BRIAN
AP	FREIJE ARNOLD
AQ	FREIJE ARNOLD
AR	BOEDIGHEIMER FAMILY REVOCABLE TRUST
AS	GERALD MIKEL TRUSTEE
AT	CALVIN SCOTT
AU	GERARDY BRUCE
AV	CARLSON ROBERT
AW	KIFER ROBERT
AX	GILLUND CODY
AY	GILLUND CODY
AZ	ALEXANDER ROOS TRUSTEE
BA	ALEXANDER ROOS TRUSTEE
BB	INNES LOWELL
BC	KECKNER RAY
BD	KECKNER RAYMOND
Inset B (pg 48)	
A	WILLIAM AND LORRAINE CARLSON LIVING TRUST
C	CARLSON WILLIAM F.
D	GROVER DALE E.
E	HENDRY JONATHAN
F	CRAMPTON DALE
G	HOWELL DANNY
H	RICE SHELDON
I	FESSLER THOMAS
J	MERICKEL JAMES
K	HARRISON FAMILY LIMITED
L	HANSON STEVEN
M	NOWAK RAYMON; SUE SONDRA
N	FLUCK FAMILY REVOCABLE TRUST
O	CROW CREEK PROPERTIES, LLC
P	HELLQUIST ELIZABETH K.
Q	WESTLUND BRIAN
R	HERZOG DOUGLAS A.
S	HELLQUIST ELIZABETH K.
T	DIETZLER GARY E.
U	CROW CREEK PROPERTIES
V	SCHMIDT HARVEY WILLIAM
W	PEARSON ROBERT SCOTT
X	CRAMPTON DALE H.
Y	FRANKLIN SARAH
Z	WAVRA MICHAEL
AA	PEARSON ROBERT SCOTT
AB	SAND SHIRLEY
AC	OVERSON WAYNE C.
AD	JOHNSON TERRY J.
AE	JOHNSON TRAVIS
AF	AAKER LANNY B.
AG	BRANDEN TODD
AH	NORDQUIST JOHN
AI	GERMUNDSON SIDNEY M.
AJ	HAJICEK DOUG
AK	HAJICEK DOUG
AL	GRAVES MICHAEL
AM	JAY & AMY WOLD TRUSTEES
AN	ALLEN CHRISTOPHER
AO	ALLEN CHRISTOPHER
AP	ALLEN CHRISTOPHER
AQ	RETZLAFF SUZI
AR	WIELAND DEAN
AS	CASKEY CHRISTOPHER G.
AT	HOWELL FARMS INCORPORATED
AU	WESTLUND BRIAN
AV	CASKEY GARY G.
AW	KLIM RORY
AX	KLIM RORY
AY	N. W. ANGLE & ISLANDS FREIGHT SERVICE INC.
AZ	BARTLETT GARY V.
BA	JANOUSEK FRANK J.
BB	GALLOWAY WILLIAM
BC	KASTNER ALLAN F.
BD	BARTLETT GARY V.
BE	CHARLES PHILIP EHLEN REVOCABLE TRUST
BF	LEIGHTON MICHAEL
BG	RIVARD ROGER L
BH	SLC LAND TRUST
BI	FINNIE RICHARD L.
BJ	FINNIE DAN M.
BK	FINNIE RICHARD L.
BL	VOLLMERS ROGER
BM	RIVARD PATRICIA
BN	RIVARD PATRICIA
BO	JOHNSON DOUGLAS
BP	ERICKSON STANLEY
BQ	PURSCH DONALD
BR	MURRAY TIMOTHY B.
BS	TRIPP MICHAEL A.
BT	TROSEN PAUL A.
BU	MCKEEVER DAVID
BV	SAND REVOCBALE TRUST
BW	SPICER MICHAEL
BX	SPICER MICHAEL
BY	WELTER MICHAEL J.
BZ	GOLOMBIECKI JAMES J.
CA	RALPH J. GARDNER TRUSTEE
CB	OMDAHL DENNIS
CC	KLIS DANIEL A.
CD	LEAKE ALLEN E.
CE	LEAKE ALLEN E.
CF	JOHNSON WALLACE D.
CG	FRANK WESLEY R.
CH	ANWAY JAMES H. JR
CI	LAUDAL LARRY
CJ	WOHLERS GARY R.
CK	ERDMANN RANDY
CL	LINK BRIAN
CM	ROBINSON SCOTT L.
CN	BIRCHEM JEFFREY J.
CO	BAUMGARTNER MICHAEL
CP	OLSON DONOVAN E.
CQ	BEGHTEL LOWELL
CR	SETTERHOLM REECE
CS	STROMGREN ANGELA F.
CT	STROMGREN ANGELA F.
CU	HOUGARD ELLIOT STERLING
CV	BLOOMQUIST TIMOTHY J.
CW	BLOOMQUIST TIMOTHY
CX	BLOOMQUIST TIMOTHY
CY	BLOOMQUIST TIMOTHY
CZ	FURUSETH JASON E.
DA	BRANDT PAUL
DB	SEVERSON RICHARD N.
DC	NESS RICHARD B.
DD	NESS RICHARD
DE	HINER KIRK
DF	RISSER GEORGE E.
DG	CHARLES EHLEN REVOCBALE TRUST
DH	HUGHES TIMOTHY
DI	HUGHES TIMOTHY
DJ	WARNER DENNIS
DK	EHLEN THOMAS A.
DL	HENDRICKSON GARY
DM	
DN	HENDRICKSON GARY
DO	HOWARD JOHN A.
DP	SCHEFLO MYRON W.
Inset C (pg 49)	
A	LANG HAROLD E.
B	GESSEL GREGORY R.
C	EDMAN PAUL A. JR
D	PARKER KENT.
E	JENSEN COLLIN J.
F	JENSEN COLLIN J.
G	MATTHIAE FAMILY REVOCABLE TRUST
H	LILLY RANDY
I	EDIN MICHAEL J.
J	EDIN MICHAEL JOE
K	WILLEMS CHRIS G.
L	NELSON KORY A.
M	NELSON KORY A.
N	BOWERS ROBERT
O	WALSH DANIEL J.
P	THOMPSON JAY
Q	BAUMGARTNER SCOTT W.
R	LUNDBOHM ANDREW C.
S	GOULET MICHAEL
Inset E (pg 51)	
A	WIKSTROM TELEPHONE COMPANY INC
B	GEE-REX LLC
C	DEEPWATER HOLDINGS
D	BRUSH ISLAND PROPERTIES INC.
E	BRUSH ISLAND PROPERTIES INC.
F	BRUSH ISLAND PROPERTIES INC.
G	BRUSH ISLAND PROPERTIES INC.
H	BRUSH ISLAND PROPERTIES INC.
I	BRUSH ISLAND PROPERTIES INC.
J	BRUSH ISLAND PROPERTIES INC.
K	BRUSH ISLAND PROPERTIES INC.
L	VINGERS MICHAEL
M	BRUSH ISLAND PROPERTIES INC.
N	BRUSH ISLAND PROPERTIES INC.
O	SCHMIDT
P	BRUSH ISLAND PROPERTIES INC.
Q	VOGELSANG LIVING TRUST
R	BRUSH ISLAND PROPERTIES INC.
S	BRUSH ISLAND PROPERTIES INC.
T	BRUSH ISLAND PROPERTIES INC.
U	BRUSH ISLAND PROPERTIES INC.
V	BRUSH ISLAND PROPERTIES INC.
Inset F (pg 52)	
A	MCKEEVER BRIAN W.
B	
C	SCHMIDT DANIEL J.
D	BERG EUGENE
E	SANDWICK TODD
F	TAKODA LLC
G	P.O.S.H., LLC
H	PIEPER JERRY
I	PETERSON DANIEL
J	TRIPPLE G HOLDINGS LLC
K	HILLTOP LLC
L	BACHLEITNER RONALD W.
M	HAGGENMILLER CHARLES
N	HAGGENMILLER CHARLES
O	HEARTLAND PROPERTIES OF ROCHESTER LLC
P	WBL FLAG ISLAND LLC
Q	HAGGENMILLER CHARLES
R	S.C.O.P.E. INC.
S	HAGGENMILLER CHARLES
T	HAGGENMILLER CHARLES
U	WBL FLAG ISLAND LLC
V	FLAG ISLAND CONDO LLC
W	KINZEL TIMOTHY R.
X	DALE-PFISTER TERESA
Y	HONL ROBERT J.
Z	COMSTOCK PATRICIA
AA	DANIELSON RONNIE R.
AB	DANIELSON RONNIE R.
AC	THE THOMAS E HUGHES TRUST
AD	JONES THOMAS L.
AE	
AF	HELSTAD LVING TRUST
AG	LEACH & ASSOCIATES LLC
AP	ARNESEN'S ROCKY POINT INC.
AQ	ARNESEN'S ROCKY POINT INC.
AR	ARNESEN'S ROCKY POINT INC.
AS	FRANKLIN JOSEPH E.
AT	GRAVES MICHAEL R.
Inset G (pg 53)	
A	PATRICK ARENS TRUSTEE
B	MERTENS LAIRD J.
C	WIKSTROM TELEPHONE COMPANY INC
D	SPORTSMAN'S OAK ISLAND LODGE
E	SPORTSMAN'S OAK ISLAND LODGE
H	RED LAKE BAND
I	RED LAKE BAND
J	PRUSAK MATTHEW
K	DICKISON FRED
L	WANDERSEE TONY
M	WANDERSS ANTHONY
N	SPORTSMANS EAGLE RIDGE LLC
O	WINTER RIDGE LLC
P	SPORTMANS EAGLE RIDGE LLC
Q	SPORTMANS EAGLE RIDGE LLC
R	SPORTMANS EAGLE RIDGE LLC
S	SPORTMANS EAGLE RIDGE LLC
T	ENVISION, LLC

Small Parcel Owner Index (Inset Index)

LABEL	OWNER
U	WENSLOFF BRIAN
V	HARNED RUSTIN

Inset H (pg 54)

LABEL	OWNER
A	FISH CAROL L.
B	BRANDT ALLEN K.
C	ALMQUIST JACK A.
D	JOHNSON DAVID D.
E	G/A REV TRUST GREGORY STENNES & ANDREA STENNES TRUSTEES
F	SOBOLIK DENNIS M.
G	WILLETT LARISSA
H	BUDD JAMES
I	WILSON ANTHONY
J	CROTTEAU JAMES R.
K	BROWN PETER J.
L	BROWN PETER J.
M	JOHNSON HARRIS L.
N	MADAY SEAN
O	JOHNSON GAIL
P	SONIA ANN GISVOLD & JOHN J. GISVOLD TRUSTEES
Q	FRIES NICOLE
R	EEG BYRON
S	PAULA HEDLUND TRUSTEE THE HAGEN FAMILY TRUST
T	NORMAN R. FLAGSTAD & SANDRA L. FLAGSTAD TRUSTEES
U	HABSTRITT CHARLES
V	A. DARRELL BORGEN & JUDY KAY BORGEN TRUSTEES
W	SONDRA ANN LEE REVOCABLE TRUST
X	RAVNDALEN MILO
Y	LLOYD W. HANSON TRUST
Z	HANSON HARRIS STEVEN
AA	MYKLEBY KATHERINE
AB	ERICKSON DUANE D.
AC	PESCHL JAMES F.
AD	BROTEN FAMILY LIVING TRUST
AE	AKERS LAWRENCE M.
AF	LINDHOLM KAREN
AG	LINDHOLM KAREN
AH	BJERK TIMOTHY J.
AI	HANSON HARRIS STEVEN
AJ	LLOYD W. HANSON TRUST
AK	RAVNDALEN MILO
AL	SKIBICKI WESLEY M.
AM	SKIBICKI WESLEY M.
AN	FYNBOH CHARLES C.
AO	ROSE RICHARD J.
AP	COTA EDWARD J.
AQ	SKALA EUGENE
AR	ALMQUIST JACK A.
AS	KENNEDY KEITH
AT	MARCOTTE GLEN
AU	JOHNSON HEIDI
AV	CASH DONALD
AW	CASH DONALD SCOTT
AX	CASH DONALD SCOTT
AY	DURAY MICHAEL
AZ	SCHOW REGINALD
BA	CASH DONALD
BB	STAUFFENECKER TIMOTHY
BC	JAENICKE GLEN
BD	SORENSEN FRED
BE	KEZAR CHRISTINE A.
BF	LAMBERT SCOTT R.
BG	ANDERSON TIMOTHY D.
BH	HERMANN THOMAS J.
BI	SCHOW REGGIE
BJ	HERMANN THOMAS J.
BK	STAUFFENECKER JOHN
BL	BORGEN DARRELL
BM	LINDBERG RONALD D.
BN	LINDBERG RONALD D.
BO	CHAPMAN FAMILY LIVING TRUST
BP	RADNIECKI ANTHONY
BQ	ROADFELDT IAN M.
BR	SWENSON SHELDON
BS	THOMPSON PAUL
BT	HANSON JON R.
BU	PAGNAC KENNETH
BV	ELLIS DAVID L.
BW	LINDBERG RONALD
BX	PAHLEN CHAD
BY	PAHLEN CHAD A.
BZ	MALWITZ KEVIN J.
CA	BROWN NATHANIAL
CB	BROWN NATHANIAL
CC	GUILLEMETTE JAY
CD	PERREAULT DEBRA M.
CE	GERVAIS RUSSELL
CF	BERG DONALD
CG	THOMPSON PAUL A.
CH	BRUNKHORST RUTH
CI	BRUNKHORST JASON A.
CJ	BROWN JEFFREY
CK	ARNESEN'S ROCKY POINT INC.
CL	WIKSTROM TELEPHONE COMPANY INC

Inset I (pg 55)

LABEL	OWNER
A	TURNER CHAD W.
B	MICHAEL BEAUDRY TRUSTEE
C	TURNER RANDALL L.
D	AARON K. BROTEN & MARY JANE BROTEN TRUSTEES BROTEN FAMILY TRUST
E	SELNES JOY
F	FRANLOU HEDLUND LLC
G	NELSON ALLEN P.
H	ANDERSON EARL O.
I	BONAIME SYDNEY F.
J	HEDLUND DAWN
K	CROEKER JANE
L	MILLER DONALD R.
M	LARSON JANE
N	JENSEN DEWAYNE J.
O	WRIGHT JOANN
P	DENNIS L.VATNSDAL AND ELDRI VATNSDAL TR VATNSDAL FAMILY REV LIVING TRUST
Q	DROWN DALE C.
R	VAGLE JONATHAN
S	ALAN & KAREN AUNE TRUSTEES
T	AUNE JONATHAN
U	LEONE M. & LEO R. BRULE TR LEONE M. BRULE TRUST
V	WOIDTKE CATHERINE
W	COMSTOCK DERRICK
X	COMSTOCK DERRICK
Y	PETERSON ROBERTA
Z	LONG POINT SUBDIVISION
AA	LONG POINT ASSOCIATION
AB	LONG POINT ASSOCIATION
AC	LONG POINT ASSOCIATION
AD	LONG POINT ASSOCIATION
AE	LONG POINT ASSOCIATION
AF	LONG POINT ASSOCIATION
AG	LONG POINT ASSOCIATION
AH	LONG POINT ASSOCIATION
AI	LONG POINT ASSOCIATION
AJ	LONG POINT ASSOCIATION
AK	LONG POINT ASSOCIATION
AL	LONG POINT ASSOCIATION
AM	LONG POINT ASSOCIATION
AN	LONG POINT ASSOCIATION
AO	LONG POINT ASSOCIATION
AP	LONG POINT ASSOCIATION
AQ	LONG POINT ASSOCIATION
AR	LONG POINT ASSOCIATION
AS	LONG POINT ASSOCIATION
AT	LONG POINT ASSOCIATION
AU	LONG POINT ASSOCIATION
AV	SHARON M. BECKER TRUSTEE SHARON M. BECKER TRUST
AW	LEMM LESLIE P.
AX	MUDRICK RUTH
AY	WETLAND PROPERTY INVESTMENTS
AZ	WESSMAN KARI J.
BA	TATE JULIE
BB	HERZOG ELMER
BC	SHARON M. BECKER TRUSTEE SHARON M. BECKER TRUST
BD	KROUSEY JOHN B.
BE	SWANSON LESLIE R.
BF	SELSTAD ERIC
BG	HUERD JEFFREY
BH	HUERD JEFFREY.
BI	BERGGREN THOMAS A.
BJ	BAIRD ROBERT W.
BK	QUANRUD ROBERT
BL	QUANRUD PAUL SCOTT
BM	HEMSTETER JANE
BN	PELOWSKI SAMUEL
BO	SORENSON GERALD
BP	VATNSDAL RONALD A.
BQ	SORENSON GERALD
BR	MERCEDES DOBLADO-HANSON REVOCABLE TRUST
BT	KLEIS MICHAEL
BU	MERCEDES DOBLADO-HANSON REVOCABLE TRUST
BV	BICKLER KURT
BW	MERCEDES DOBLADO-HANSON REVOCABLE TRUST
BX	SHANAHAN DENNIS M.
BY	BERGGREN BARRY
BZ	BERGGREN RUSSELL D.
CA	LONG POINT ASSOCIATION

Inset J (pg 56)

LABEL	OWNER
A	BERGGREN BARRY
B	BERGGREN RUSSELL D.
C	DALLY MARILYN ETAL
D	BERGGREN THOMAS A.
E	LEMM BLAINE
F	PEARSON MARLAN K.
G	THOMPSON DUANE ALLAN
H	LUBINSKI DONALD
I	JOHNSON LEON C.
J	PEDERSEN MARIE
K	PAGE JOSEPH
L	NATHAN & BRENDA ACKER TRUST
M	LEE ORIN J.
N	BJERK RENTALS LLC
O	HONTVET CARTER A.
P	NORMAN BERG TRUST
Q	CWIKLA ROBERT W.
R	ENGE MARK L.
S	BESSLER DUANE
T	BESSLER DUANE L.
U	JOHNSON CHAD
V	STATE OF MN
W	BALDWIN MIRIAM LEE
X	LARSON PATRICIA
Y	BERGMAN JULIE MILDRED NORDINE
Z	BERGMAN JULIE MILDRED NORDINE
AA	BERGMAN JULIE MILDRED NORDINE
AB	BERGMAN JULIE MILDRED NORDINE
AC	KOSTER DENNIS J.
AD	WIKSTROM TELEPHONE COMPANY INC
AE	DUNNELL DAVID E.
AF	DEVINE ALLEN
AG	HABSTRITT PATRICIA L.
AH	KELLER SARAH & REESE JERROD
AI	TAGGART JASON A.
AJ	TAGGART JASON
AK	DUNNELL DAVID E.
AL	DEVINE ALLEN
AM	KELLER SARAH & REESE JERROD
AN	TAGGART JASON A.
AO	TAGGART JASON
AP	DAHLGREN GARY L.
AQ	DAHLGREN GARY
AR	VERBOUT DALE
AS	FLAIG CHRISTOPHER
AT	MOSER DARFIELD
AU	FLAIG CHRISTOPHER
AV	LORRAINE TOOMAN TRUSTEE

Inset K (pg 57)

LABEL	OWNER
A	LORRAINE TOOMAN TRUSTEE
B	MOSER DARIELD
C	LORRAINE TOOMAN TRUSTEE
D	LUNDBOHM JACK V.
E	LUNDBOHM JACK V.
F	BERTRAM M. OR MARIE C. MCDONOUGH TR MCDONOUGH TRUST
G	BERTRAM M. OR MARIE C. MCDONOUGH TR MCDONOUGH TRUST
H	SCHEIRER PAUL C.
I	SCHEIRER PAUL C.
J	PARENTAEU JASON
K	PARENTAEU JASON
L	CHIAVERINI GERALD
M	CHIAVERINI GERALD
N	SOLHEIM STEVEN K.
O	SOLHEIM STEVEN K.
P	RENNEKE DEAN
Q	RENNEKE DEAN
R	RENNEKE DEAN
S	RENNEKE DEAN
T	KOSMATKA ALAN R.
U	KOSMATKA ALAN R.
V	ENGER ALLAN H.
W	ENGER ALLAN H.
X	OLSON ORVIS W.
Y	OLSON ORVIS W.
Z	ERDAHL ALBERT JR.
AA	ERDAHL ALBERT JR.
AB	ERDAHL ALAN W.
AC	ERDAHL ALAN W.
AD	LEE JERRY
AE	LEE JERRY
AF	SCHMIDT DANIEL
AG	SCHMIDT DANIEL
AH	SCHMIDT DANIEL
AI	KRUSE PETER M.
AJ	SCHMIDT DANIEL
AK	KRUSE PETER M.
AL	LEMM JOHN
AM	KILLEN ANTON
AN	KILLEN ANTON
AO	ERICKSON ALAN
AP	ERICKSON ALAN
AQ	HEESIG DEVLIN
AR	HESSIG DEVLIN
AS	SHERF RANDALL
AT	SHERF RANDALL
AU	SHERF RANDAL G.
AV	SHERF RANDAL G.

Small Parcel Owner Index (Inset Index)

LABEL	OWNER
AW	JOHNSON PHILIP L.
AX	JOHNSON PHILIP L.
AY	JOHNSON PHILIP L.
AZ	JOHNSON PHILIP L.
BA	JOHNSON PHILIP L.
BB	JOHNSON JOHN P. A.
BC	JOHNSON JOHN P. A.
BD	JOHNSON JOHN P. A.
BE	DAHLEN ROSELEE
BF	SCHUETTE GREGORY ARTHUR
BG	SCHUETTE GREGORY ARTHUR
BH	LAKE JAMES
BI	LAKE JAMES
BK	KATHRYN MCKEAG TRUSTEE
BL	MOHAWK RUSSELL F.
BM	MOHAWK RUSSELL F.
BN	LUNDBOHM MICHAEL
BO	SPRESTER TOM
BP	LUNDBOHM BRYAN
BQ	LUNDBOHM JAMES M.
BR	WALTER C. HILDEBRANDT ETUX TRUSTEE HILDEBRANDT TRUST
BS	WALTER C. HILDEBRANDT ETUX TRUSTEE HILDEBRANDT TRUST
BT	NELSON DAVID
BU	NELSON DAVID
BV	HOWERY DUSTIN
BW	CARLSON ANDRAE E.
BX	EDSTROM CAROL A.
BY	ERICKSON WILLIAM B.
BZ	PASCHKE STAN
CA	DIANE BAKER TRUSTEE
CB	PHONESAVANH CHINDAVONE
CC	ANDERSON SUSAN
CD	DIANNE DAHLE REVOCABLE TRUST
CE	KING PAUL HORACE
CF	KING PAUL HORACE
CG	MAKI DAVID C.
CH	STANDINGER MARK
CI	KRUSE PETER M.
CJ	SMITH SAMANTHA N.
CK	NEWMAN NATHAN
CL	ANDERSON BRIAN E.
CM	NOVACEK RONALD W.
CN	NOVACEK RONALD W.
CO	SONTOWSKI GEORGE P.
CP	SONTOWSKI GEORGE P.
CQ	DAHLEN GAYLE
CR	DAHLEN GAYLE
CS	KUKOWSKI JAMES R.
CT	HANGSLEBEN MARK W.
CU	HANGSLEBEN MONA R.
CV	SANDSTROM ROY H.
CW	HARDINA STEVEN
CX	HANGSLEBEN MICHAEL WAYNE
CY	HEGGEDAL JON
CZ	HEGGEDAL ERIK
DA	BRELLETHIN ROBERT
DB	HEGGEDAL ERIK
DC	DAVID MEADE CHILDREN'S TRUST DTD 9/91
DD	DAVID MEADE CHILDREN'S TRUST DTD 9/91
DE	DAVID MEADE CHILDREN'S TRUST DTD 9/91
DF	STARREN JON M.
DG	STARREN JON M.
DH	STARREN JON
DI	STARREN JON
DJ	NOVACEK NEIL
DK	NOVACEK NEIL
DL	WAAG ROBERT L.
DM	WAAG ROBERT L.
DN	NORTH SANDY SHORES CORP.
DO	PLOVIE STEVEN J.
DP	PLOVIE STEVEN
DQ	DAVID MEADE CHILDREN'S TRUST DTD 9/91
DR	B ZAITZ & SONS LLC
DS	B ZAITZ & SONS LLC
DT	SORVIG DAVID
DU	SORVIG DAVID
DV	SORVIG DAVID P.
DW	SORVIG DAVID P.
DX	JONSON CRAIG D.
DY	JONSON CRAIG D.
DZ	BOE KILEN W.
EA	BOE KILEN W.
EB	HANGSLEBEN MARK
EC	HANGSLEBEN MARK
ED	DAHLGREN DAVID
EE	DAHLGREN DAVID
EF	CREVER JERRY
EG	CREVER JERRY
EH	REITMEIER LEROY
EI	REITMEIER LEROY
EJ	JERRY D. LARSON TRUSTEES
EK	JERRY D. LARSON TRUSTEES
EL	JERRY D. LARSON TRUSTEES
EM	JERRY D. LARSON TRUSTEES
EN	JERRY D. LARSON TRUSTEES
EO	ERDAHLLIVING TRUST
EP	ERDAHL LIVING TRUST
EQ	SORVIG DAVID
ER	SORVIG DAVID
ES	PARENTAEU STEVE
ET	PARENTEAU STEVE
EU	DAHLGREN DAVID
EV	DAHLGREN DAVID

Inset L (pg 58)

A	ERDAHL LIVING TRUST
B	ERDAHL LIVING TRUST
C	BAUMGARTNER DANIEL
D	BAUMGARTNER DANIEL
E	BAUMGARTNER DANIEL
F	BAUMGARTNER DANIEL
G	BAUMGARTNER ROBERT
H	BAUMGARTNER ROBERT
I	OLSON ACEY A.
J	SCHMIDT DANIEL
K	MCENELLY JAMIE K.
L	MCENELLY JAMIE K.
N	MCENELLY JAMIE
O	MCENELLY JAMIE
P	GARY D. MILLER REV TRUST
Q	GARY D. MILLER REV TRUST
R	GARY D. MILLER REV TRUST
S	GARY D. MILLER REV TRUST
T	LAUGTUG BRUCE
U	BRORSON BRUCE
V	HAMMER LYNN
W	LAUGTUG BRUCE
X	BRORSON BRUCE
Y	HAMMER LYNN
Z	HAMMER LYNN A.
AA	BOULEY CHRIS A.
AB	NELSON LES D.
AC	LEMM SUSAN M.
AD	NELSON STUART J.
AE	TROSKEY CLAYTON C.
AF	NELSON LES D.
AG	REICHERT BRUCE G.
AH	REICHERT BRENT L.
AI	REICHERT BRENT L.
AJ	COLE GARY W.
AK	NORTH SANDY SHORES CORP.
AL	HAMMER LYNN A.
AM	OSBORNE PATRICIA ANN
AN	JOHNSON JON
AO	ROSEEN WAYNE K.
AP	KVIEN STEVEN
AQ	PIOSKE LARRY R.
AR	SMITH ROSA
AS	DAVID MEADE CHILDREN'S TRUST DTD 9/91
AT	DAVID MEADE CHILDREN'S TRUST DTD 9/91
AU	DAVID MEADE CHILDREN'S TRUST DTD 9/91
AV	NOVACEK EFREM
AW	THE SCOTT H PAHLEN REVOCABLE TRUST
AX	LEWIS TODD
AY	WELIN ROBERT M.
AZ	SEABURG SHAUN
BA	DEITZ DAVID
BB	THOMAS JOHN E.
BC	EVANS BRYCE
BD	EVANS BRYCE
BE	RAMILLER JOSEPH P.
BF	RAMILLER EMILY M.
BG	PAHLEN SCOTT
BH	WOJCIEHOWSKI C-JAY
BI	JANZEN MARK B.
BJ	MERRY FRANK R.
BK	NOHNER MARK D.
BL	BRUNELL DONALD L.
BM	KUJAVA DENNIS
BN	CLAYTON A. MOEN & JACQUELINE L. MOEN TRUSTEES
BO	SWENSON PHILIP
BP	CARLSON CLAYTON N.
BQ	SISTAD MARK
BR	PIEPER JERRY W. JR
BS	FOSSUM RANDAL G.
BT	APRIL STAVIG TRUSTEE OF THE FISH 1999 LAKE LOT TRUST
BU	BAILEY GARY L.
BV	BAILEY GARY L.
BW	PERSSON KARL J.
BX	BAILEY GARY L.
BY	BAILEY GARY L.
BZ	RUSSELL DAVID W.
CA	MATTHEW ANDERSON ETUX & SUZANNE J. ANDERSON TRUSTEES
CB	BAILEY GARY L.
CC	BAILEY GARY L.
CD	BAILEY GARY L.
CE	LAUGTUG BRUCE

Inset M (pg 59)

A	WHIPPS SCOTT ANTHONY
B	ANDERSON TERRY R.
C	TOPPING EDWARD A.
D	TOPPING EDWARD
E	MILLS KEITH
F	MILLER GENE A.
G	FRERICKS BRUCE
H	FRANK ALCUIN M.
I	PETERSON DARRELL
J	LOST MARINA ASSOCIATION LLC
K	DITECH FINANCIAL LLC
L	KOLSTOE CHRISTOPHER D.
M	SKOGLUND MARK
N	FRANK ALCUIN M.
O	RODNEY L PORTAMENT REVOCABLE TRUST
P	HERZOG LARRY
Q	HERZOG LARRY
R	HERZOG DANIEL
S	MIESNER THOMAS
T	HERZOG DANIEL R.
U	BOHLMAN AMY
V	PIEPER JERRY
W	HERZOG STANLEY R.
X	HANSON RANDY W.
Y	FREDRICKSON RICHARD
Z	HERZOG DAVID
AA	HERZOG NANCY
AB	M & J HOLDINGS LLC
AC	GUST MARK B.
AD	HOLTMAN DOUGLAS A.
AE	BAATZ RONALD
AF	HERZOG NANCY
AG	VAULE DENNIS
AH	SWANSON RICHARD P.
AI	SWANSON RICHARD P.
AJ	WINTER-SETT INC.
AK	HERZOG MICHAEL
AL	MIDDENDORF PENNY K.
AM	SUMEY WILLIAM
AN	SUMEY WILLIAM
AO	SMITH LEROY W.
AP	WISKOW ROGER
AQ	SWANSON RICHARD P.
AR	SWANSON RICHARD P.
AS	MITCHELL MAGNUSSON TRUSTEE
AT	WINTER-SETT INC.
AU	HERZOG JAMES ELMER
AV	HAGERT JARED
AW	AHLERS GERALD W.
AX	DEE ZEE AN UNINCORP. ASSN.
AY	DYBEDAHL ROBERT O.
AZ	MAGNAN MICHAEL
BA	O'CONNELL DANIEL
BB	AMERICAN CASHFLOW LP
BC	AMERICAN CASHFLOW LP
BD	MUGGLI REX G.
BE	MACE STEVEN PAUL
BF	CARLSON ROBERT
BG	MACE STEVEN PAUL
BH	BURIAN REVOCABLE LIVING TRUST
BI	GERALD D CHRISTENSEN ETUX
BJ	MARINUCCI RICHARD
BK	HOCKADAY MELVIN
BL	BERG MAURICE R.
BM	HAUGO PAUL
BN	HAUGO PAUL
BO	SUFKA DONALD P.
BP	LAWRENCE BRUCE
BQ	MCGEARY DENNIS H.
BR	CARLSON ROBERT
BS	WILDWOOD NORTH PUBLIC ACCESSES
BT	SULLIVAN DAVID A.
BU	HUNT DON R.
BV	ELLIS WILLIAM J.
BW	WILDWOOD NORTH PUBLIC ACCESSES
BX	SULLIVAN DAVID
BY	SULLICAN DAVID
BZ	BERG GERALD L.
CA	GERLAD & LINDA BERG TRUST
CB	DELUDE GLENN
CC	NELSON DOUGLAS R.
CD	ANDERSON ANDREW
CE	MCKISSICK HUGH
CF	RONALD E. KARSNIA REVOCABLE TR
CG	LUDWIG ROBERT G.
CH	LUDWIG ROBERT G.
CI	JORDE GARY
CJ	WILDWOOD NORTH PUBLIC ACCESSES
CK	GRANGER JULIE P.

Small Parcel Owner Index (Inset Index)

LABEL	OWNER
CL	GRANGER JULIE P.
CM	FOWLER PHILLIP
CN	PHILLIP M. & SHEREE W. FOWLER TRUSTEES
CO	OMDAHL LELAND
CP	OLSONAWSKI JOSEPH D.
CQ	STRANDBERG JERRY
CR	STRANDBERG JERRY

Inset N (pg 60)

A	BETTY FROHREICH TRUSTEE
B	BRAATEN DENNIS L.
C	KARI HOUSER TRUSTEE
D	WANG DALE
E	DYKEMA BENJAMIN
F	DYKEMA BENJAMIN
G	BARSCH KRISTY LEE MARIE
H	WAIBEL TERRY D.
I	WAIBEL TERRY D.
J	CORDRAY ROGER C.
K	VACURA DARRYL
L	GROMMESCH EUGENE J.
M	RJM CATTLE & LAND COMPANY, LLC
N	TAYLOR LOUIS
O	AMY J SCHWANDT REVOCABLE TRUST
P	AMY J SCHWANDT REVOCABLE TRUST
Q	AMY J SCHWANDT REVOCABLE TRUST
R	AMY J SCHWANDT REVOCABLE TRUST

Inset O (pg 61)

A	JOKINEN EMILY MARIE
B	DANNY F BASHER TRUST
C	ROSE WESLEY E.
D	KLEIN DALE
F	MCARDLE MICHAEL A.
G	HAMMER REVOCBALE TRUST
H	LINDER DEBRAH
I	REINMUTH RONALD A.
J	STOLTMAN GLENN
K	ROLIN MERWYN
L	JOHNSON GREGORY DELL
M	THE DANIEL GONSOROWSKI REV TRUST
N	GONSOROWSKI DUANE
O	SAFRANSKI JUDY
P	ANDERSON TRAVIS
Q	OLSONAWSKI PAUL
R	REGER DONALD
S	DETERLING HARVEY
T	DETERLING ALLEN
U	LAUER DEBORAH K.
V	CARLSON STEVEN
W	BRINK WARD W.
X	BRINK BRUCE S.
Y	RAUCH ROBERT
Z	RAUCH ROBERT
AA	OLSON DAVID K.
AB	JORDET STEVEN E.
AC	LINDER DEBRAH
AD	ROLF BREDESON
AE	LINDGREN STEVEN
AF	THOMSON JASON
AG	THOMSON JASON
AH	RICHARDSON TIM R.
AI	POWERS BRIAN
AJ	LYBERG ARLEN
AK	THOMPSON DUWAYNE
AL	SLETTEN DANIEL
AM	HOGLO TRACY A.
AN	LACOE JEROME V.
AO	SATTERLUND CHARLES
AP	ZULAWSKI DENNIS P.
AQ	ZULAWSKI DENNIS P.
AR	SWEET STEVEN J.
AS	JORGENSON STEVEN R.
AT	LINDQUIST WILFRED
AU	LINDQUIST DANIEL
AV	FISCHBACH PETER T.
AW	FISCHBACH PETER T.
AX	FISCHBACH PETER T.
AY	FISCHBACH PETER T.
AZ	FISCHBACH PETER T.
BA	CROMPTON DANIEL D.
BB	LAVALLA MARK
BC	LAVALLA PATRICK
BD	KEN-MAR-KE HOLDINGS LLC
BE	LAVALLA PATRICK
BF	KEN-MAR-KE HOLDINGS LLC
BG	NELSEN LESLIE J.
BH	BEATTIE MICHAEL H.
BI	FIRST NATIONAL BANK OF ATTN: MARCY FRENZEL
BJ	FIRST NATIONAL BANK OF ATTN: MARCY FRENZEL
BK	SHANNON DAVID
BL	SHANNON DAVID
BM	FIRST NATIONAL BANK OF ATTN: MARCY FRENZEL
BN	GAU ADAM
BO	GAU ADAM
BP	THE TRUST AGREEMENT OF MARTIN & LILA MALECHA
BQ	THE TRUST AGREEMENT OF MARTIN & LILA MALECHA
BR	MAYER JOHN
BS	MAYER JOHN
BT	BOGART MICHAEL
BU	BOGART MICHAEL JOHN
BV	HEMINGSON GEORGE
BW	FIRST NATIONAL BANK OF ATTN: MARCY FRENZEL
BX	BOGART MICHAEL JOHN
BY	BOGART MICHAEL JOHN
CA	SMITH CHARLES F.
CB	LAVALLA PATRICK
CD	MARTY TERRANCE
CE	MICKELSON JAMES S.
CF	MICKELSON THOMAS C.
CG	FISCHBACH PETER
CH	THOMSON JASON

Inset P (pg 62)

A	LEONARD DUANE L.
B	LEONARD DUANE L.
C	SCHROEDER TROY
D	TINDAL RONNIE
E	ADELMAN TIMOTHY J.
F	BRANDT RICHARD
G	BOTTUM BOUNCERS LLC
H	S&M RESORTS LLC
I	ROBRAN WILLIAM
J	ARMSTRONGLOW, INC.
K	ARMSTRONGLOW, INC.
L	FOX MICHAEL J.
M	COOK WILLIAM
N	BEISNER JINA
O	BEISNER JINA
P	S&M RESORTS LLC
Q	SCHROHT RALPH H.
R	SCHROHT RALPH H.
S	RYBA JAMES
T	RYBA JAMES
U	S&M RESORTS LLC
V	S&M RESORTS LLC
W	FISHER VIVIAN L.
X	ARMSTRONGLOW, INC.
Y	ARMSTRONGLOW, INC.
Z	ARMSTRONGLOW, INC.
AA	RYBA JAMES
AB	FRAME JOANN; LEE DANA
AC	ERICKS0N WARD F.
AD	PEKKALA GREGORY A.
AE	KLOOS WILLIAM
AF	KLOOS WILLIAM C.
AG	VAN STONE PAUL D.
AH	SCHMITT THOMAS
AI	JEROME ANTHONY D.
AJ	VANSTONE PAUL DOUGLAS
AK	REGENFUSS CHARLES L.
AL	ROBERT R CHRISTENSEN REVOCABLE TRUST
AM	BAXTER TERRANCE LANE
AN	HAGANMAN MARK J.
AO	TAPP LINDA
AP	TRICKEY SCOTT W.
AQ	DONAHUE THOMAS
AR	JOHNSON DAVID P.
AS	JOHNSON DAVID P.
AT	LARSON JAMES H.
AU	LARSON ROBERT
AV	DAHL JAME MARSHALL
AW	RPBERT E GREGORY TRUSTEE
AX	QUINN KENT S.
AY	TEWS CHARLES C.
AZ	LARSON DAVID L.
BA	GRIFFITH SARA
BB	KLEIN MICHAEL
BC	ADRIAN'S RESORT INC.
BD	ADRIAN'S RESORT INC.
BE	CARPENTER THEODORA
BF	PEPPEL KEITH W.
BG	S&M RESORTS LLC
BH	FITZPATRICK JOHN
BI	FITZPATRICK JOHN
BJ	BREUER CHARLES A.
BK	K&D RESORTS INC
BL	K&D RESORTS INC
BM	OLSON JAMES
BN	AMUNDSON JASON B.
BO	AMUNDSON JASON B.
BP	BEAUCHAMP JODY
BQ	BEAUCHAMP JODY
BR	MLT & T LLC
BS	ROTH LAND TRUST LLC
BT	MLK HOLDING COMPANY INC.
BU	MLK HOLDING COMPANY INC.
BV	NEY BRIAN
BW	KULLHEM GARY
BX	KULLHEM GARY
BY	OLSON KATHY L.
BZ	ADRIAN'S RESORT INC.
CA	AUNE KEITH R.
CB	FERGUSON KEVIN
CC	REUTZEL STEVE
CD	GREGERSON BRIAN
CE	WOINAROWICZ TODD W.
CF	STAUSS LINDA
CG	PEPPERMINT CREEK ENTERPRISES LLC
CH	LANG DAVID
CI	DESAUTEL PAUL
CJ	SPEARS KENT D.
CK	BARSNESS KIM
CL	S&M RESORTS LLC
CM	BORDER BAIT COMPANY INC.
CN	BARCEL STEVEN H.
CO	WOLTERS DWIGHT R.
CP	LONEY BRENT
CQ	MESHEFSKI TIM
CR	ROJECKI SHAWN
CS	REISS LARRY
CT	JOHNSON JUSTIN WILLIAM
CU	SCHWEITZER LONNY
CV	REITMEIER JAMES
CW	LAVALLA LINDA J.
CX	MCKAY ROBERT P.
CY	NEY SUSAN C.
CZ	SCHRAMER LARRY
DA	LARRY SCHARMER LIVING TRUST
DB	ECKLUND GAYLE
DC	S & J REAL ESTATE LLC
DD	ADRIAN MARLENE
DE	NEY BRIAN A.
DF	NEY BRIAN A.
DG	STG, LLC
DH	THOMPSON ALLAN D.
DI	THOMPSON ALLAN D.
DJ	FISH EDWARD
DK	NEY BRIAN
DL	NEY BRIAN
DM	LAKE OF THE WOODS TAXIDERMY
DN	S & J REAL ESTATE LLC
DO	S & J REAL ESTATE LLC

Inset Q (pg 63)

A	RITZERT LISA F.
B	RITZERT LISA F.
C	COUGHLIN DANIEL E.
D	FLANSBURG PAUL R.
E	UNRUH ALEXANDER
F	J & L HENNUM INC. A MN CORP.
G	ZIPPEL KENNETH D.
H	ETTERMAN JAMES A II
I	NUPDAL RODNEY
J	DANIELSON GLORIA
K	CORBIT JAMEY
L	CORBIT TOM
M	FERGUSON JUSTIN
N	BECKEL THOMAS J.
O	BECKEL THOMAS J.
P	BECKEL THOMAS J.
Q	ZIPPEL KENNETH
R	S&M RESORTS LLC
S	ONSTAD JAY
T	ONSTAD JAY
U	RAPACZ MICHAEL
V	SPORTSMAN'S LODGE INC.
W	J & L HENNUM INC. A MN CORP.
X	BERNHARDT WILLIAM A.
Y	S & J REAL ESTATE LLC
Z	BALLARDS'S RESORT INC.
AA	SPORTSMAN'S LODGE INC.
AB	SPORTSMAN'S LODGE INC.
AC	SPORTSMAN'S LODGE INC.
AD	SPORTSMAN'S LODGE INC.
AE	SPORTSMAN'S LODGE INC.
AF	SPORTSMAN'S LODGE INC.
AG	SPORTSMAN'S LODGE INC.
AH	SPORTSMAN'S LODGE INC.
AI	ROBINSON JOHN E.
AJ	SPORTSMAN'S LODGE INC.
AK	SPORTSMAN'S LODGE INC.
AL	SPORTSMAN'S LODGE INC.
AM	SPORTSMAN'S LODGE INC.
AN	SPORTSMAN'S LODGE INC.
AO	SPORTSMAN'S LODGE INC.
AP	SPORTSMAN'S LODGE INC.
AQ	SPORTSMAN'S LODGE INC.
AR	MINNIOKIE, INC

Small Parcel Owner Index (Inset Index)

LABEL	OWNER
AS	ALBERT & VERONICA R. WILSON REVOCABLE FAMILY LIVING TRUST
AT	BERNHARDT GARLAND L.
AU	BERNHARDT GARLAND L.
AV	BERNHARDT GARLAND L.
AW	ALBERT & VERONICA R. WILSON REVOCABLE FAMILY LIVING TRUST
AX	WILSON BOYD
AY	A.S.T. PROPERTIES LLC
AZ	HILLSDALE SHAWNA
BA	PETERSON BARBARA
BB	CHRISTIANSON DONALD
BE	CAUBLE DONNA
BF	BEALKA SANDRA L.
BG	HETTEEN RICHARD A.
BH	PIEPER SCOTT
BI	CAUBLE RUDY W.
BJ	GLISTER MARK
BK	BARBOUR JUILE
BL	SWEET STEVEN J
BM	LEMBKE WAYNE
BN	LAMPERT GREGORY L.
BO	BOHM JOSEPH E.
BP	ERDAL MORRIS M.
BQ	ZENS GALEN
BR	POWELL DAVID
BS	HETTEEN RICHARD A.
BT	ZENS GALEN
BU	REINE TOM
BV	HOLTER JON
BW	BALLARD JEFFREY K.
BX	BANGLE LARRY E.
BY	HIMSCHOOT ALAN
BZ	KOTRBA RONALD
CA	MACHINEWELL INC.
CB	VISNESS TRUST
CC	VISNESS KENT
CD	SCHMIDT PAUL
CE	NOVAK JEFF
CF	JOERNS JULIE
CG	JOHNSON ALWYN
CH	DEMARS-DANIELSON BONNIE
CI	SCHMIDT PAUL A.
CJ	THEUER EUGENE
CK	MATTSON PATRICK JAMES
CL	MATTSON PATRICK JAMES
CM	MATTSON PATRICK JAMES
CN	MACADAMS MICHAEL
CO	K&A NORTHERN PROPERTIES LLC
CP	K&A NORTHERN PROPERTIES LLC

Inset R (pg 64)

A	JRF PROPERTIES, LLC
B	JRF PROPERTIES, LLC
C	JRF PROPERTIES, LLC
D	JRF PROPERTIES, LLC
E	JRF PROPERTIES, LLC
F	MCGINNESS JAMES
G	JRF PROPERTIES, LLC
H	JRF PROPERTIES, LLC
I	JRF PROPERTIES, LLC
J	JRF PROPERTIES, LLC
K	JRF PROPERTIES, LLC
L	JRF PROPERTIES, LLC
M	HANSEN BRIAN
N	JRF PROPERTIES, LLC
O	JRF PROPERTIES, LLC
P	JRF PROPERTIES, LLC
Q	JRF PROPERTIES, LLC
R	STAVIG APRIL
S	JRF PROPERTIES, LLC

LABEL	OWNER
T	PEPPEL KEITH
U	JRF PROPERTIES, LLC
V	JRF PROPERTIES, LLC
W	JRF PROPERTIES, LLC
X	THE VILLA, LLC
Y	LOW CAMPGROUND & MOBILE HOME PARK LTD.
Z	JACK STANHOPE REVOCABLE TRUST
AA	WELBERG JOHN B.
AB	FADNESS DUANE DOYLE
AD	GRANT RICHARD
AE	ANDERSON SCOTT C.
AF	BARSNESS KIM
AG	BARSNESS KIM
AH	BARSNESS KIM
AI	MCHANEY JONATHAN
AJ	DESROSIER DANIEL J.
AK	GOOD ICE PROPERTIES, LLC
AL	GOOD ICE PROPERTIES, LLC
AM	AMUNDSON DALE
AN	AMUNDSON DALE
AO	FISH ALAN B.
AP	FISH ALAN B.
AQ	RICHARD ANDERSON TRUSTEE
AR	RICHARD ANDERSON TRUSTEE
AS	RICHARD ANDERSON TRUSTEE
AT	RICHARD ANDERSON TRUSTEE
AU	KRZOSKA GREGORY
AV	KRZOSKA GREGORY
AW	KINTIGH TERRY
AX	KINTIGH TERRY
AY	PALMISCNO ANTHONY
AZ	PALMISCNO ANTHONY
BA	NYLANDER BRETT
BB	PALMISCNO ANTHONY
BC	NYLANDER BRETT
BD	OLSON GERI ANN
BF	FREEMAN JOHN
BG	GOWDY JAMIE
BH	GOWDY JAMIE
BI	GOWDY JAMIE
BJ	GOWDY JAMIE
BK	GOWDY JAMIE
BL	GOWDY JAMIE
BM	ABBEY STEVEN
BN	VIRNIG CRAIG
BO	BARBOUR JULIE ANN
BP	MOLLBERG MELVIN P
BQ	WAIBEL JONATHAN
BR	SWANDA JOHN R. JR
BS	HOLMEN DENNIS G
BT	FULTON CHAD P.
BU	MORGAN SCOTT
BV	MORGAN SCOTT
BW	ARLAN ANDERSON TRUSTEES
BX	HOLMEN DENNIS
BY	WOESSNER DAROLD
BZ	LACOURSIERE IVAN
CA	NORQUIST RONALD D.
CB	JOHNSON TRENT
CC	ARLAND ANDERSON TRUSTEES

Inset S (pg 65)

A	STATE OF MINNESOTA
B	STATE OF MINNESOTA
C	STATE OF MINNESOTA
D	STEINHAUS RANDY
E	JOHN E LUNDSTEN TRUSTEE
F	BRUCE A. LUNDSTEN TRUSTEE
G	MCVAY VERNA JENNIFER
H	YANKOVEC JOHN

LABEL	OWNER
I	SAINT JOSEPH'S CATHOLIC CHURCH & C/O SACRED HEART CHURCH

Inset T (pg 66)

A	PAHLEN SCOTT
B	SCHUH ED
C	PAHLEN SCOTT H.
D	PAHLEN SCOTT H.
E	STUEBER MURIEL E.
F	STUEBER JAMES V.
G	PAHLEN SCOTT
H	BOWER DANNY L. SR.
I	REBARCHECK CONSTRUCTION
K	STUEBER JAMES V.
L	STUEBER JAMES V.
M	STUEBER JAMES V.
N	STUEBER JAMES V.
O	STUEBER JAMES V.
P	HAUGER BYRON
Q	PAHLEN SCOTT
R	SCHNITE THOMAS
S	STATE OF MN
T	PAHLEN SCOTT
U	HALL MARK E.
V	HAUGER BYRON
W	STUEBER JAMES V.
Y	STUEBER JAMES V.
Z	WESTPHAL DAVID

Inset U (pg 67)

A	LINDER DEBRAH A.
B	DELGADO DAVID A.
C	REINERT STEVEN
D	SMITH VINCENT F.
E	SMITH VINCENT F.
F	JOHNSON TRENT E.
G	THOMPSON STANLEY H.
H	COPP JOHN W.
I	CLAPP MATTHEW
J	HAZELTON WILLIAM
K	CARLSON RICHARD A.
L	SUNDBYGAIL
M	HONSVALL JAMES M.
N	HONSVALL JAMES M.
O	FITZPATRICK MARNA
P	CARLSON STEVEN V.
Q	WAAGE RICHARD D.
R	DESROSIER EDWARD
S	PARSLEY NORVEL T.
T	WILLIAM I. HAGEN REV TRUST
U	FELDMAN NEAL E.
V	KLEIN JANICE
W	COPP JOHN W.
X	THOMPSON STANLEY H.
Y	SOMMERS IAN MICHAEL
Z	FURBISH THEODORE G.
AA	QUAMME JEFFREY JOHN
AB	HOLMEN EVAN
AC	BROWN DOUGLAS E.
AD	SAMUELSON JON T.
AE	SAMUELSON JON T.
AF	REICH DONALD R.
AG	REICH DONALD R.
AH	STRUNC JEFFREY A.
AI	SORENSON TODD
AJ	ERICKSON BRIAN L.
AK	TIETEL CORNELIA
AL	GUNDERSON LOWELL C.
AM	LAPLANTE THOMAS
AN	JOHNSON LOREN L.
AO	JOHNSON LOREN L.
AP	TARALSETH GABERIAL C.
AQ	TARALSETH GABERIAL C.

LABEL	OWNER
AR	TARALSETH GABERIAL
AS	WESTMAN JEREMY G.
AT	WESTMAN SEAN P.
AU	WEISER CONSTRUCTION INC.
AV	FISH BRANDON WILLIAM
AW	ANDERSON NANCY
AX	BRANDT ANDY
AY	ELIASON LARRY C.
AY	AAJ ELIASON INC.
AZ	BAUDETTE FARM LTD PARTNERSHIP
BA	ANDERSON SCOTT
BB	ANDERSON SCOTT
BC	AMUNDSON RICHARD G.
BD	AMUNDSON RICHARD G.
BE	RIOPELLE MICHELLE
BF	RIOPELLE MICHELLE
BG	BAUDETTE FARM LTD PARTNERSHIP
BH	BAUDETTE FARM LTD PARTNERSHIP
BI	MILLER JOAN MARIE MAIERS
BJ	MILLER JOAN MARIE MAIERS
BK	DONLIN PATRICIA ANN MAIERS
BL	DONLIN PATRICIA ANN MAIERS
BM	HUOT KAREN MAIERS
BN	HUOT KAREN MAIERS
BO	HORTER RAMONA
BP	HORTER RAMONA
BQ	ZASTERA WILLIAM
BR	HORTER WERNER H.
BS	MIO THOMAS E.
BT	KIRKEIDE JOSEPH
BV	RJJ INVESTMENTS, LLC
BW	HOLMBERG RANDY
BX	WILSON COLLEEN
BY	KESSEL JILL
BZ	RJJ INVESTMENTS, LLC
CA	RJJ INVESTMENTS, LLC
CB	BRANDON TERRY
CC	WAIBEL TERRY D
CD	WAIBEL TERRY D
CE	CARLSON WAYNE A
CF	WAIBEL TERRY D
CG	WAIBEL TERRY D
CH	MYERS ERICK
CI	WAIBEL TERRY D
CJ	WAIBEL TERRY D
CK	WAIBEL TERRY D
CL	WAIBEL TERRY D
CM	MILLER JODI
CN	WAIBEL TERRY D
CO	WAIBEL TERRY D
CP	WAIBEL TERRY D
CQ	WAIBEL TERRY D
CR	WAIBEL TERRY D
CS	WAIBEL TERRY D
CT	WAIBEL TERRY D
CU	WAIBEL TERRY D
CV	WAIBEL TERRY D
CW	WAIBEL TERRY D
CX	WAIBEL TERRY D
CY	WAIBEL TERRY D
CZ	WAIBEL TERRY D
DA	WAIBEL TERRY D
DB	WAIBEL TERRY D

Inset V (pg 68)

A	REED MICHAEL
B	KIRKEIDE JOSEPH P.
C	MAGNUSON CURTIS
D	REED MICHAEL
E	REED MICHAEL

Small Parcel Owner Index (Inset Index)

LABEL	OWNER
F	WIKSTROM GWENDOLYN J. REV TRUST
G	SENKYR JERRY
H	RENNER ANDREW
I	ABBEY STEVEN C.
J	ABBEY STEVEN C.
K	NAPPER DON
L	POWELL DONALD S.
M	SMITH MICHAEL R.
N	SMITH MICHAEL R.
O	NOBLE DARLENE M.
P	NOBLE DARLENE M.
Q	SMITH MICHAEL R.
R	SMITH MICHAEL R.
S	ZUPANCICH LOUIS J.
T	ERICKSON RICHARD
U	FITZGERALD MARK A.
V	FITZGEARLD SEAN J.
W	PULVER DALE L.
X	BOSTAD GARY L.
Y	GRAFSTROM JAMES D.
Z	BOCKWITZ RODNEY
AA	HAUKAAS H. CRAIG
AB	LESSMAN JOSHUA
AC	218 LAKE PROPERTIES LLC
AD	218 LAKE PROPERTIES
AE	ETTERMAN JAMES A.
AF	MURRAY WILLIAM
AG	JACKIE M. ALLISON TRUST
AH	DENNIS ARELENE
AI	BAYVIEW LODGE OF BAUDETTE
AJ	WABANICA LUTHERAN CHURCH
AK	WABANICA LUTHERAN CHURCH
AL	BOSTAD GARY L.
AM	BOCKWITZ RODNEY
AN	HAUKAAS H. CRAIG
AO	LESSMAN JOSHUA
AP	218 LAKE PROPERTIES, LLC
AQ	218 LAKE PROPERTIES, LLC
AR	ETTERMAN JAMES A.
AS	GREWE DALLAS
AT	ALLISON JACK M
AU	BAYVIEW LODGE OF BAUDETTE LLC
AV	BAYVIEW LODGE OF BAUDETTE
AW	STATE OF MINNSOTA
AX	SLINDE KIM
AY	HANSEN RICHARD A.
AZ	HANSEN RICHARD A.
BA	ANDERSON KEITH L.
BB	OLSON ROSS T.
BC	MOLLBERG MELVIN P.
BD	REALTY RESELLERS LP
BE	REALTY RESELLERS LP
BF	PERALA JOHN A.
BG	PETRESCUE SCOTT
BH	SPAETH TERRANCE PAUL
BI	PETRESCUE SCOTT
BJ	SPAETH TERRANCE PAUL
BK	STOLTMAN MARK S.
BL	STOLTMAN MARK S.
BM	WOINAROWICZ LANCE
BN	WOINAROWICZ LANCE
BO	PLATZ RUSSELL
BP	HAJT RICHARD J.
BQ	HOLTE ALBERT
BR	HOLTE ALBERT G.
BS	LUNDEEN CLAYTON B.
BT	LUNDEEN CLAYTON B.
BU	ROTH JEFFREY
BV	FALK ROGER D.
BW	FARRIS TODD
BX	HENNUM GREGGORY LEE
BY	HENNUM GREGGORY LEE
BZ	NAPPER DON
CA	KMECIK RONALD
CB	STOLTMAN MARK
CC	WOINAROWICZ LANCE

Inset W (pg 69)

A	CARLSON MARILYN
B	KEEP FAMILY REVOCABLE TRUST
C	SCHAEFER RICHARD H.
D	BURNHAM MONTE G.
E	PEDERSON JACOB
F	COLE SUSAN L.
G	DREHER LIVING TRUST
H	BENJAMIN CRAIG W.
I	BUCK SHELDON B.
J	NESBIT FRANK
K	HOVDE MICHAEL A.
L	BURNHAM MONTE G.
M	MCARDLE WILLIAM
N	BURNHAM BARBARA A.
O	HANSON STEVEN S.
P	GORACKE DONALD
Q	BRATENG TERRY
R	NELSON MILTON
S	NELSON CHRIS J. TRUSTEE
T	NESBIT FRANK
U	NESBIT FRANK
V	DAHL VANCE
W	ESALA JOHN N.
X	COLE KAY
Y	COLE KAY
Z	NELSON TIMOTHY
AA	HANSEN DARCY
AB	SONYA V. LARSON & LOUIS O. LARSON TR
AC	LIGHTLY FRANCIS S.
AD	FAMILY TRUST UNDER WILL OF TERI ENGEL
AE	SODERSTROM RICHARD R.
AF	DUBORE CHARLES E.
AG	LARSON GEORGE U.
AH	SODERSTROM RODNEY D.
AI	VANSICKLE JAY
AJ	ROSSBOROUGH JOHN F.
AK	OVERLAND HAZEL
AL	HOPKINS JOHN F.
AM	COOK JOHN D.
AN	VANSICKLE JAY
AO	SODERSTROM RODNEY D.
AP	LARSON GEORGE U.
AQ	DUBORE CHARLES E.
AR	SODERSTROM RODNEY D.
AS	JOHNSON WILLARD C.
AT	JOHNSON WILLARD C.
AU	JOHNSON WILLARD C.
AV	JOHNSON WILLARD C.
AW	VANSICKLE JAY
AX	JACOBSEN RYAN
AY	DORNHECKER MICHAEL R.

Inset X (pg 70)

A	NESMOE DAVY
B	KUEHL JEAN M.
C	JOHANNESEN WADE F.
D	DAUDT DALE C.
E	HOSHEID JERRETT
F	HOSHEID JERRETT
G	KOLDEN DAVID
H	CALDER BENJIE
I	JOHANNESEN WADE F.
J	JOHANNESEN WADE F.
K	SCHUSTER THOMAS
L	KUEHL JAMES D.
M	LIEN TERRY L.
N	WOHLRABE DAVID C.
O	GERULLI NICHOLAS
P	SCHUSTER THOMAS M.
Q	REASY DEVLIN
R	ZORMAN DALE A.
S	TURGEON JEROME A.
T	SCHWENZFEIER RYAN H.
U	KALK TROY A.
V	HILDEBRANDT RONALD W.
W	RICHARD C. ALLEN AND REBECCA L. ALLEN CO-TRUSTEES
X	NYLANDER FAMILY TRUST
Y	DRISKILL EVERETT J.
Z	CHEREKOS CHARLES
AA	MOUW FAMILY TRUST
AB	MICHALSKI CARRIE
AC	NOBLE TERRANCE O.
AD	CARLSON SANDRA
AE	NOBLE TERRANCE O.
AF	NOBLE TERRANCE O.
AG	MOORHEAD CURTIS L.
AH	HAGLUND ANN MARIE
AI	JOHNSON PHILIP G.
AJ	STIMPFL KURT
AK	NOBLE TERRANCE O.
AL	NOBLE TERRANCE O.
AM	STIMPFL KURT
AN	SLICK GRANT
AO	HAGLUND ANN MARIE

Inset Y (pg 71)

A	MOUW WILLIS
B	
C	ANDERSON ROBERT V.
D	CITY OF BAUDETTE
E	CITY OF BAUDETTE
F	CITY OF BAUDETTE
G	ERICKSON TIMOTHY R.
H	OLSON ERLIN
I	OLSON ERLIN E
J	ERICKSON ROGER
O	
P	
Q	KRUEGER SCOTT EUGENE
R	SHERMAN JENNIFER
S	WIRTZ ELMER H.
T	CHRISTMAN CALEB
U	CHRISTMAN CALEB
V	WISKOW ALLAN
W	WISKOW ALLAN
X	LALLI LESTER J.

Inset Z (pg 72)

A	PITT COMMUNITY CHURCH
B	SHETTERLY BENNIE
C	BULLOCK DEBBIE
D	WINTER ROAD RIVER CEMETERY
E	WINTER ROAD RIVER CEMETERY
F	WINTER ROAD RIVER CEMETERY

Inset AA (pg 73)

A	SCHWENZFEIER JON T.
B	BALLARD AMY
C	VRTACNIK JOSEPH
D	LEVASSEUR STEVEN
E	LEVASSEUR STEVEN E.
F	DAHL DEVONNA L.
G	PAYNE LINDSAY
H	BECKMAN JUDITH
I	NELSON LEROY O.
J	NANCY L JEWELL REVOCABLE TRUST
K	ORTLOFF ROGER
L	RUDD FREDERICK
M	WILDERNESS PONDS TOWNHOMES

Inset AC (pg 75)

A	MOLINE JEROME R.

Inset AE (pg 77)

A	SWENTIK GEORGE M.
B	SWENTIK GEORGE M.
C	SWENTIK GEORGE M.
D	ROBERTS LINDA L.
E	MORTENSON GREGORY
F	MORTENSON GREGORY
G	ROBERTS ARTHUR
H	MINNESOTA DEPARTMENT OF TRANSPORTATION
I	CLEMENTSON JAMES N.
J	CLEMENTSON JAMES N.
K	MORTENSON GREGORY
L	MORTENSON GREGORY
M	CLEMENTSON JAMES N.
N	NORTHLAND TELEPHONE COMPANY
O	RAPID RIVER LUTHERAN CHURCH